

A46 Newark Bypass

TR010065/APP/2.6

2.6 Engineering Plans and Sections Part 3 – Plan and Profiles

APFP Regulation 5(2)(o), 5(2)(p) and 6(2)

Planning Act 2008

Infrastructure Planning (Applications: Prescribed Forms and
Procedure) Regulations 2009

Volume 2

April 2024

Infrastructure Planning

Planning Act 2008

**The Infrastructure Planning
(Applications: Prescribed Forms
and Procedure) Regulations 2009**

A46 Newark Bypass

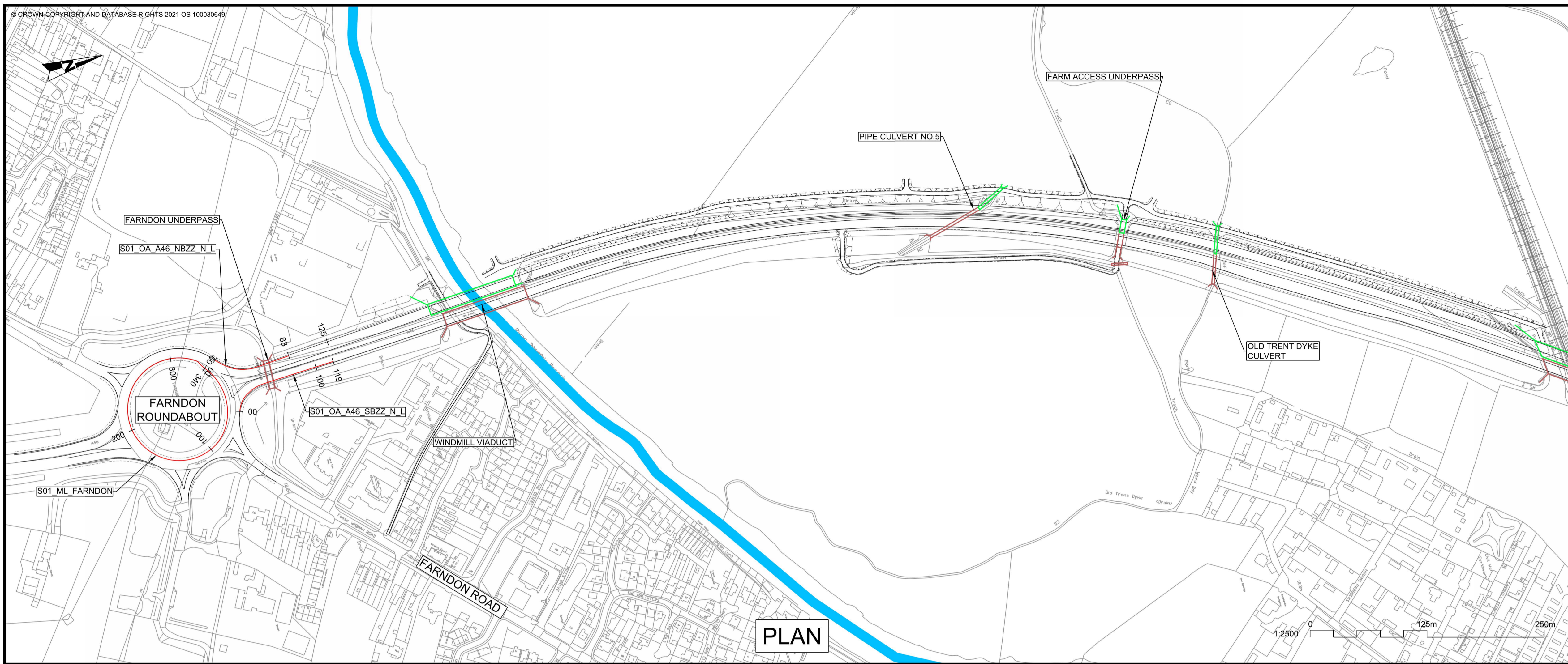
Development Consent Order 202[x]

Engineering Plans and Sections

Part 3 – Plan and Profiles

Regulation Number:	Regulation 5(2)(o), 5(2)(p) and 6(2)
Planning Inspectorate Scheme Reference	TR010065
Application Document Reference	TR010065/APP/2.6
Author:	A46 Newark Bypass Project Team, National Highways

Version	Date	Status of Version
Rev 1	April 2024	DCO Application



- NOTES**
1. THE DESIGN SHOWN WILL BE SUBJECT TO DETAILED DESIGN DEVELOPMENT IN ACCORDANCE WITH THE PROVISIONS OF THE DEVELOPMENT CONSENT ORDER (TR010065/APP/3.1).
 2. THIS DRAWING SHOULD BE READ IN CONJUNCTION WITH THE WORK PLANS (TR010065/APP/2.3) AND SCHEDULE 1 (AUTHORISED DEVELOPMENT) OF THE DEVELOPMENT CONSENT ORDER (TR010065/APP/3.1).
 3. DO NOT SCALE FROM THIS DRAWING, USE ONLY PRINTED DIMENSIONS.
 4. ALL DIMENSIONS, CHAINAGES, LEVELS AND COORDINATES ARE IN METRES UNLESS DEFINED OTHERWISE.

PLAN VIEW KEY:

- EXISTING STRUCTURE
- NEW STRUCTURE
- NEW DESIGN
- NEW ALIGNMENT
- NEW DESIGN CHAINAGE
- NEW EMBANKMENT
- NEW CUTTING
- RIVER
- RAILWAY LINE

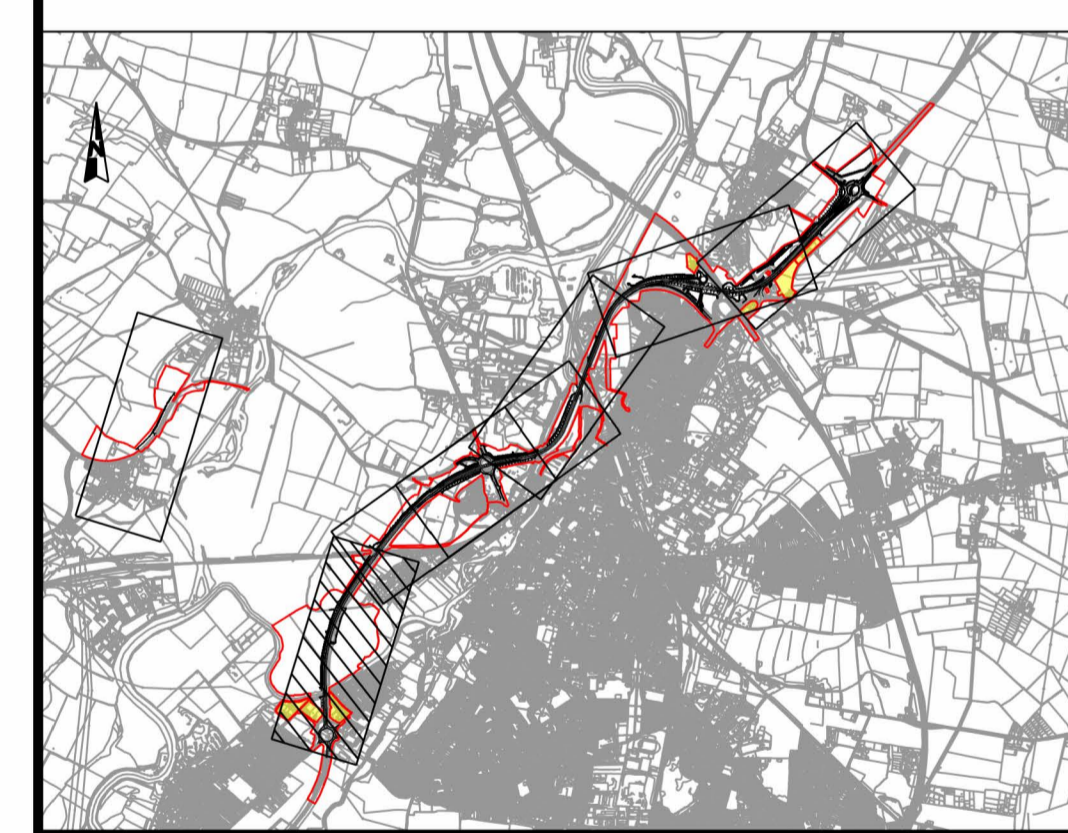
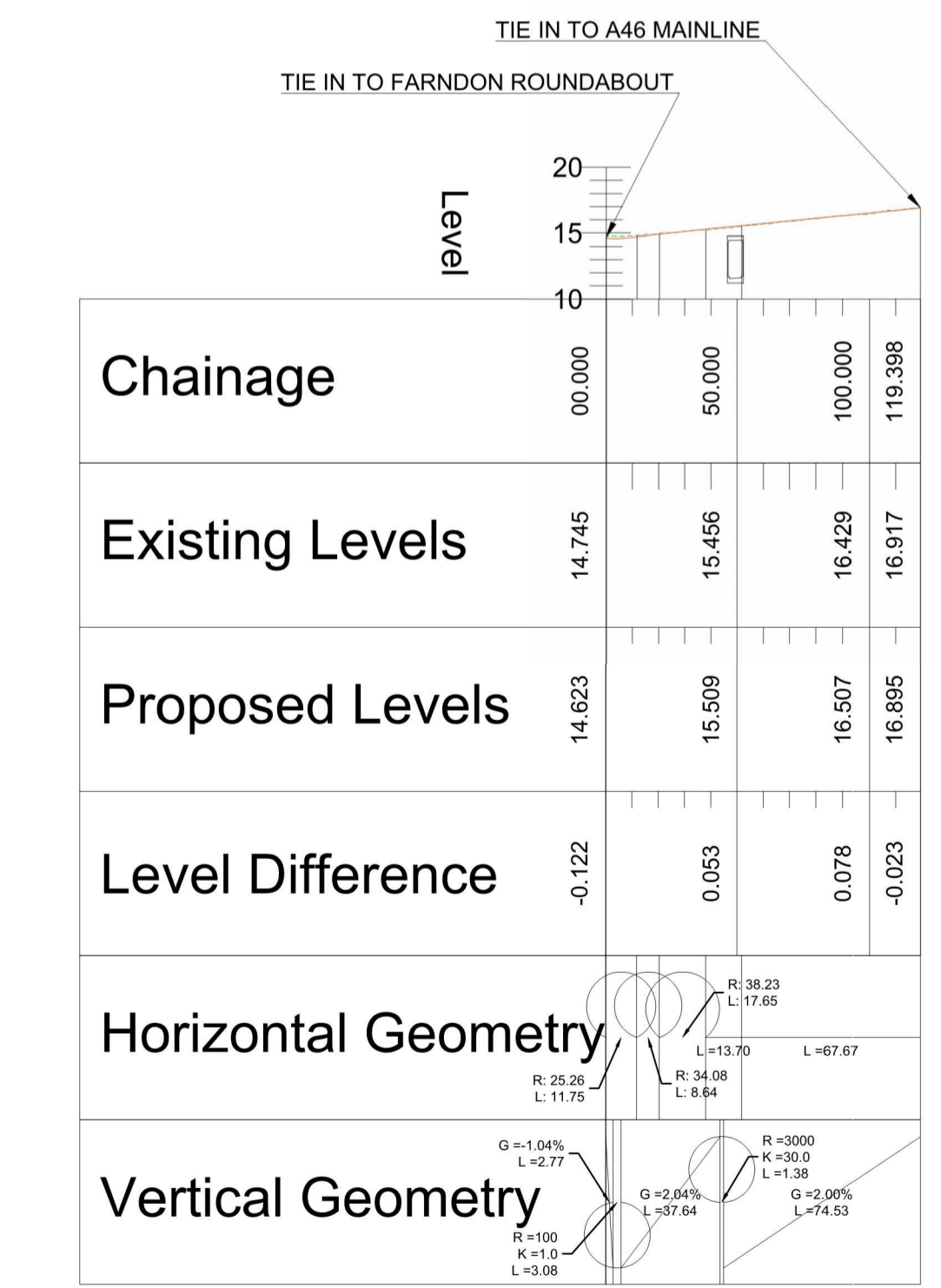
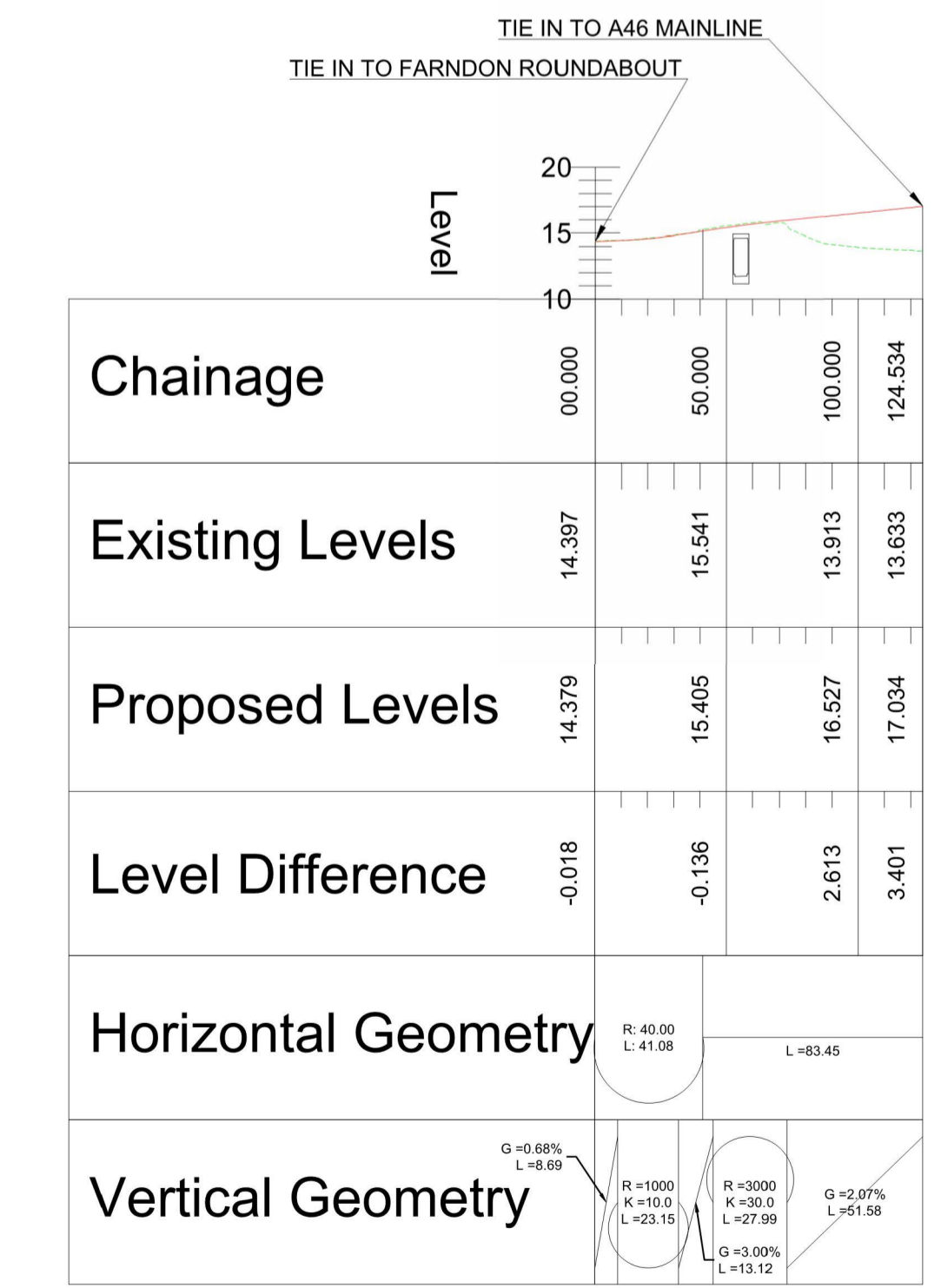
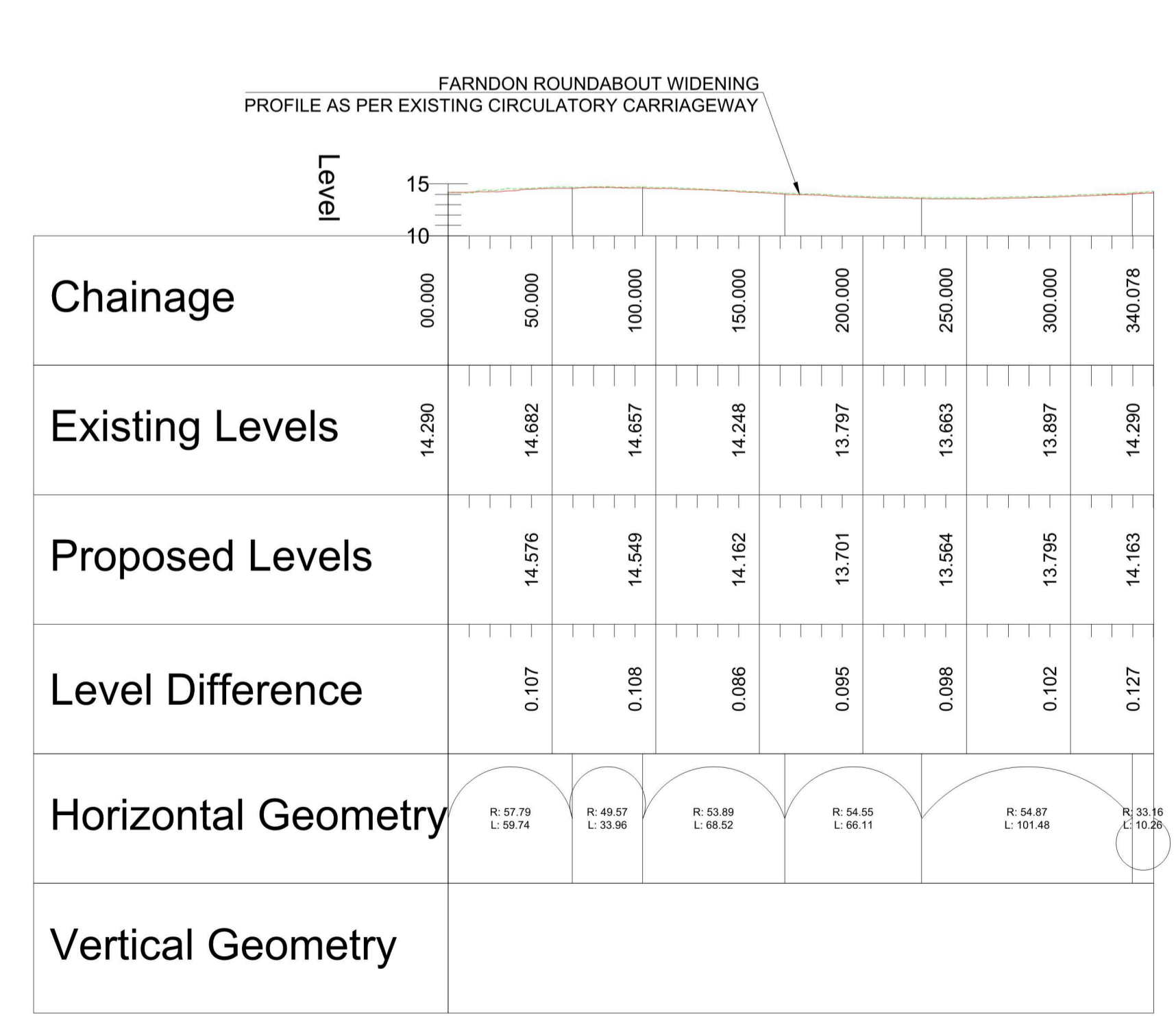
PROFILE VIEW KEY:

- EXISTING GROUND
- NEW ROAD LEVEL
- NEW STRUCTURE

S01_ML_FARNDON
SCALE: H 1:2500,V 1:500. DATUM: 10.000

S01_OA_A46_NBZZ_N_L
SCALE: H 1:2500,V 1:500. DATUM: 10.000

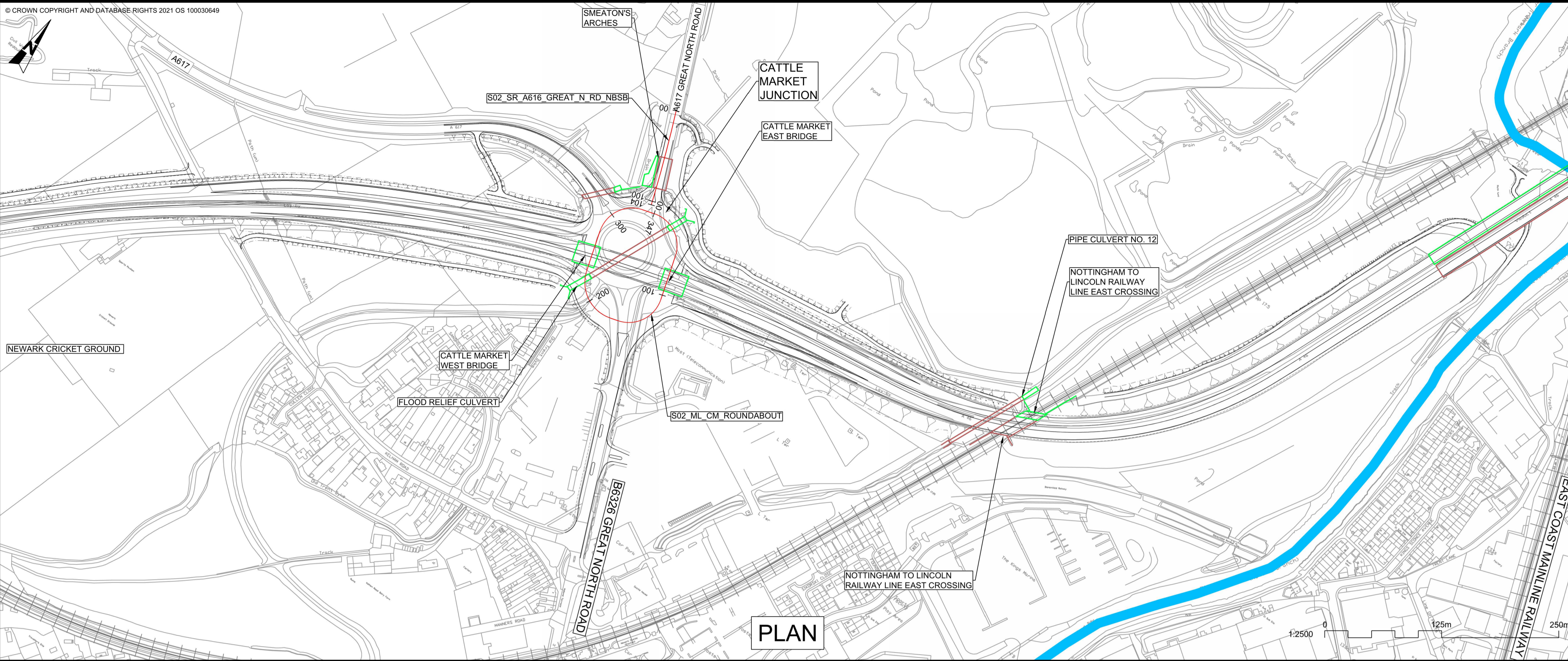
S01_OA_A46_SBZZ_N_L
SCALE: H 1:2500,V 1:500. DATUM: 10.000



REV.	DATE	AMENDMENT DETAILS	ORIG	CHK'D	APP'D
C02	11/03/24	Revised for DCO Submission	JK	SC	HF
CLIENT					
national highways					
PURPOSE OF ISSUE					
DCO APPLICATION					
DEVELOPMENT CONSENT ORDER NUMBER					
TR010065					
PROJECT TITLE					
A46 NEWARK BYPASS					
DRAWING TITLE					
ENGINEERING PLANS AND SECTIONS REGULATION 5(2)(o), 5(2)(P) and 6(2) PLAN AND PROFILES - SHEET 11 OF 37 FARNDON ROUNDABOUT					
ORIGINAL SIZE		SCALE			
A1		1:2500			
DRAWING NUMBER		ORIGINATOR		VOLUME	
HE551478		SKAG		HGN	
PROJECT REF NO.		HE551478			
LOCATION		I TYPE		I ROLE	
CONWI_CONW		DR		CH	
		26220			
REVISION		C02			

© Skanska
This document is issued for the party which commissioned it and for specific purposes connected with the captioned project only. It should not be relied upon by any other party or used for any other purpose.
We accept no responsibility for the consequences of this document being relied upon by any other party, or being used for any other purpose, or containing any error or omission which is due to an error or omission in data supplied to us by other parties.

PROFILE



- NOTES**
1. THE DESIGN SHOWN WILL BE SUBJECT TO DETAILED DESIGN DEVELOPMENT IN ACCORDANCE WITH THE PROVISIONS OF THE DEVELOPMENT CONSENT ORDER (TR010065/APP/3.1).
 2. THIS DRAWING SHOULD BE READ IN CONJUNCTION WITH THE WORK PLANS (TR010065/APP/2.3) AND SCHEDULE 1 (AUTHORISED DEVELOPMENT) OF THE DEVELOPMENT CONSENT ORDER (TR010065/APP/3.1).
 3. DO NOT SCALE FROM THIS DRAWING, USE ONLY PRINTED DIMENSIONS.
 4. ALL DIMENSIONS, CHAINAGES, LEVELS AND COORDINATES ARE IN METRES UNLESS DEFINED OTHERWISE.

PLAN VIEW KEY:

- EXISTING STRUCTURE
- NEW STRUCTURE
- NEW DESIGN
- NEW ALIGNMENT
- NEW DESIGN CHAINAGE
- NEW EMBANKMENT
- NEW CUTTING
- RIVER
- RAILWAY LINE

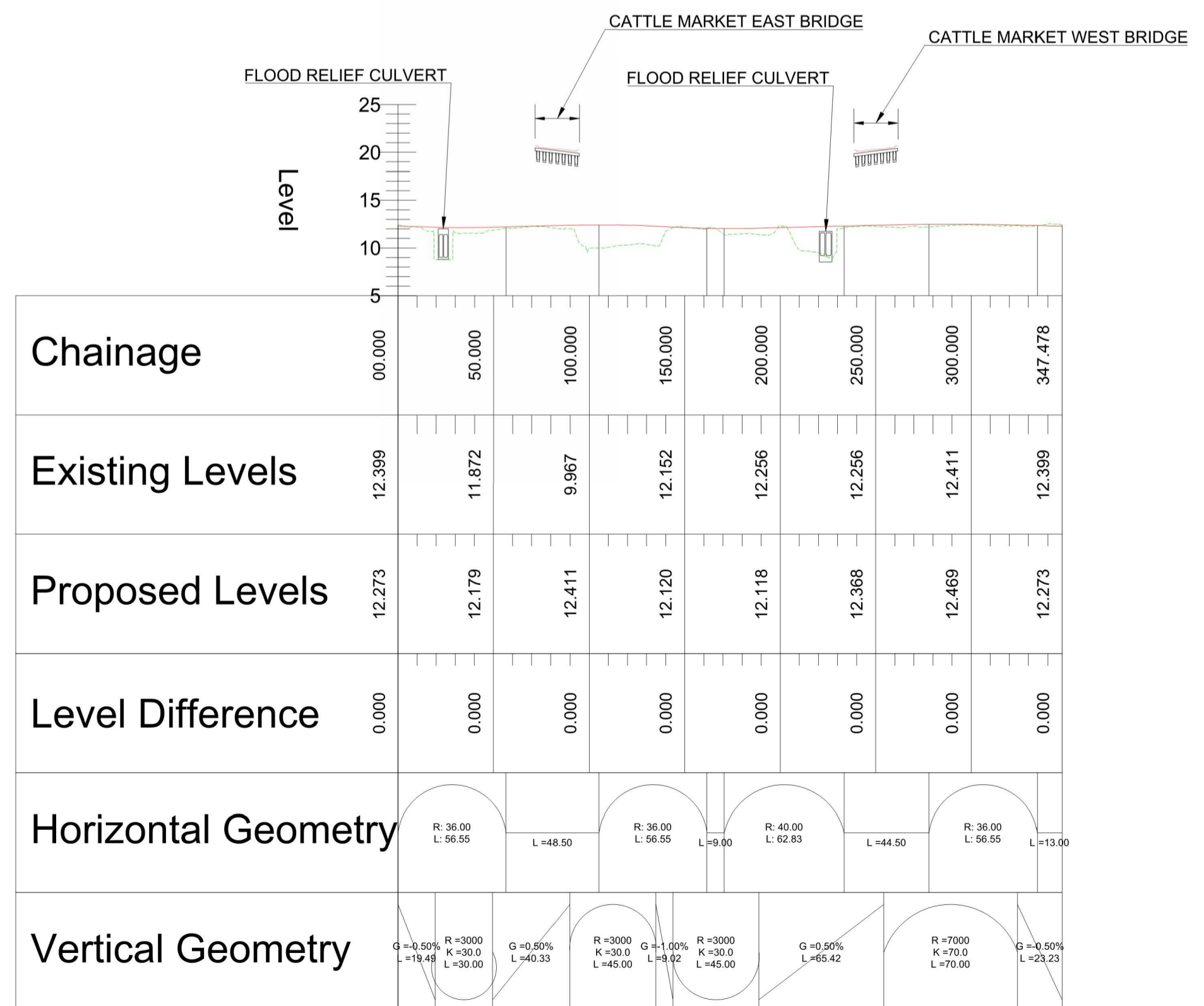
PROFILE VIEW KEY:

- EXISTING GROUND
- NEW ROAD LEVEL
- NEW STRUCTURE

PLAN

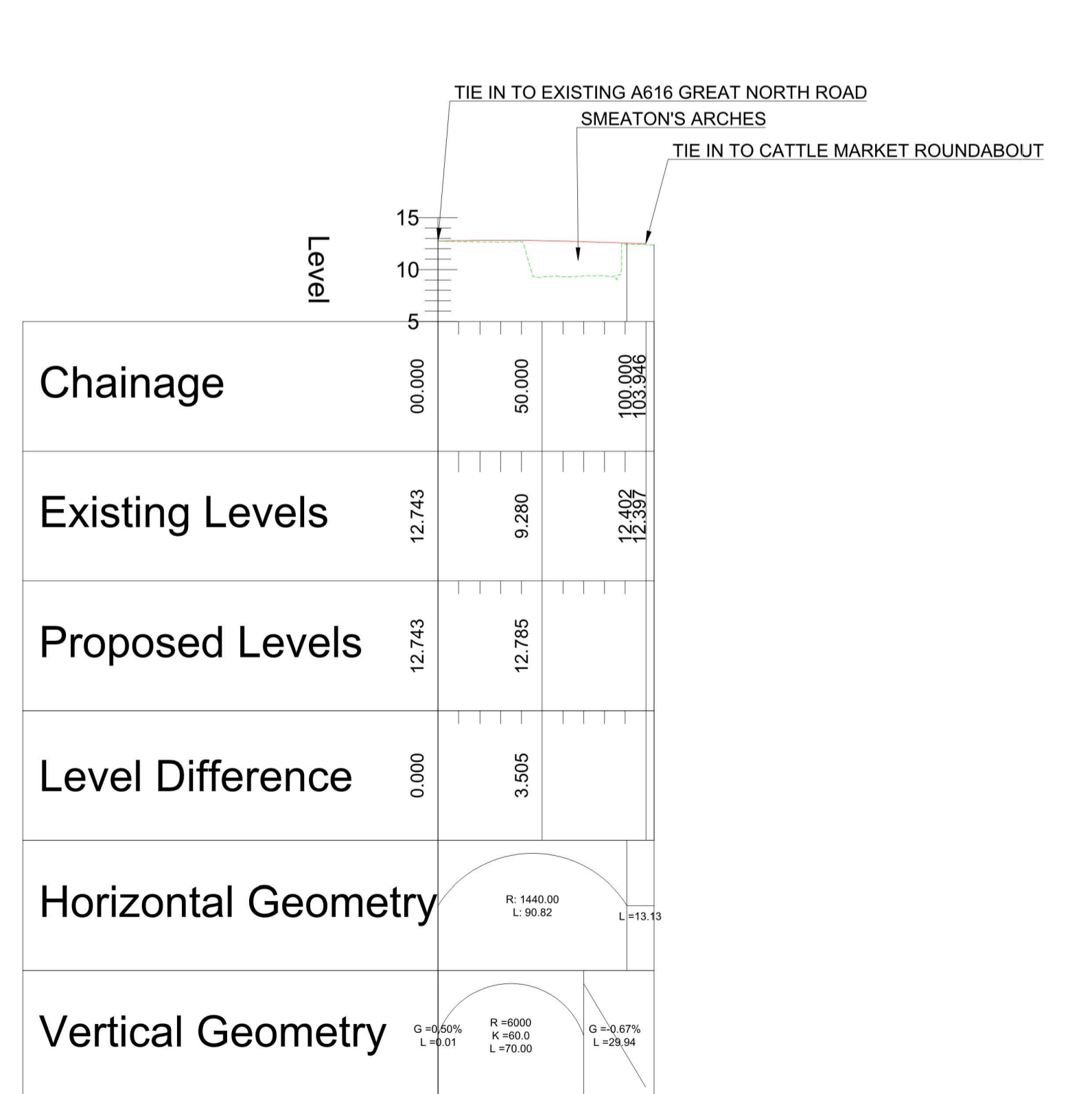
S02_ML_CM_ROUNDABOUT

SCALE: H 1:2500, V 1:500. DATUM: 5.000

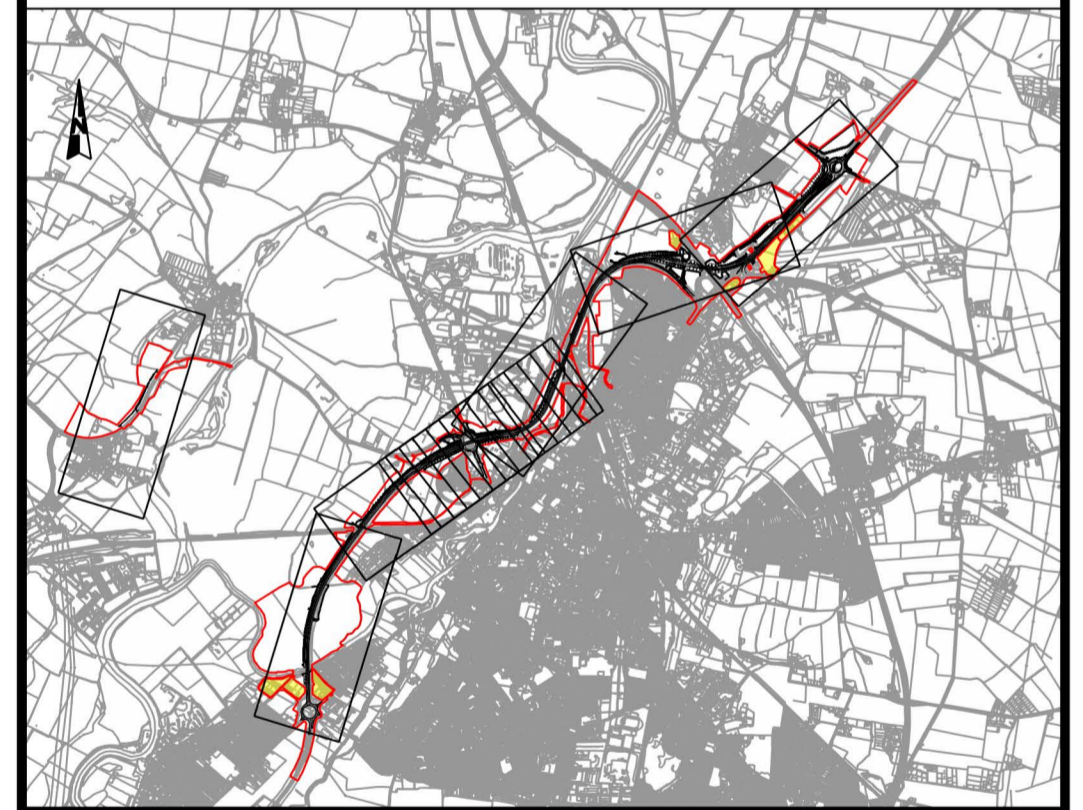


S02_SR_A616_GREAT_N_RD_NBSB

SCALE: H 1:2500, V 1:500. DATUM: 5.000

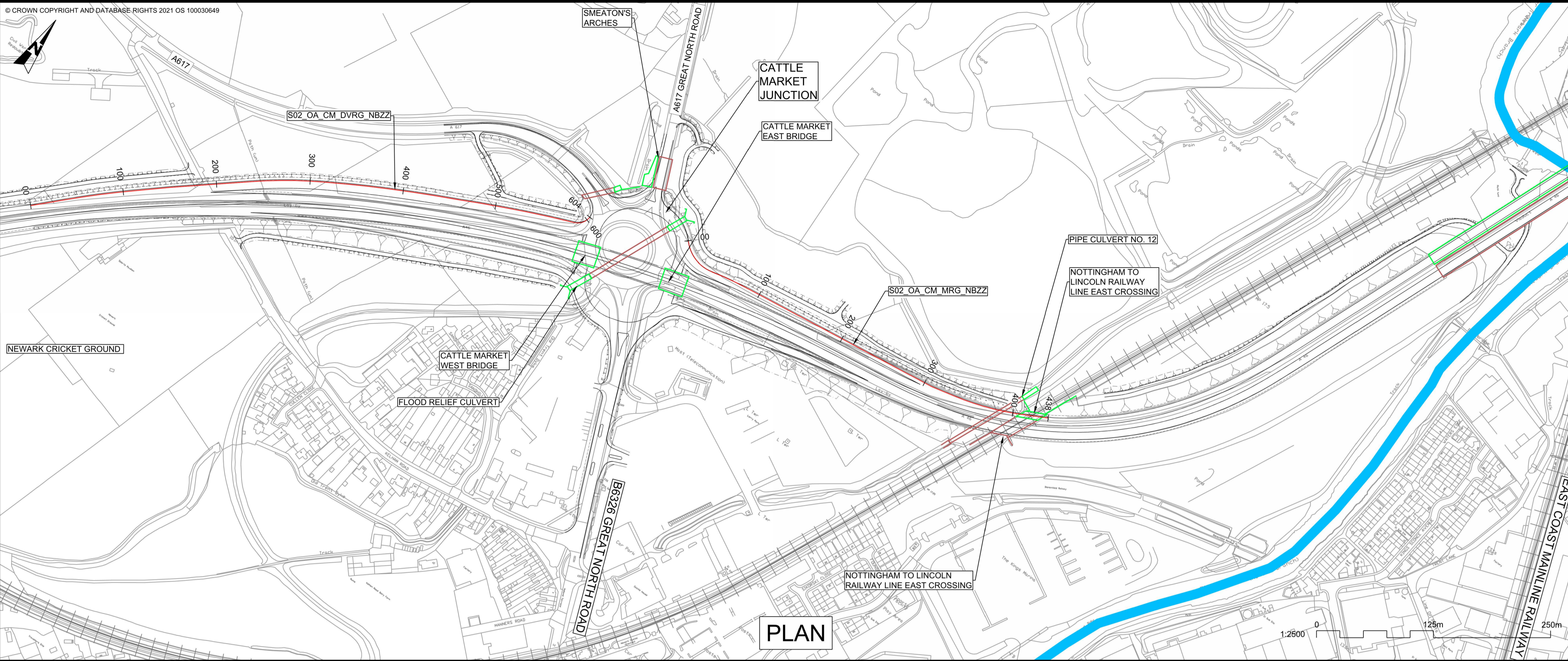


PROFILE



REV.	DATE	AMENDMENT DETAILS	ORIG	CHK'D	APP'D
C02	11/03/24	Revised for DCO Submission	JK	SC	HF
CLIENT					
national highways					
PURPOSE OF ISSUE					
DCO APPLICATION					
DEVELOPMENT CONSENT ORDER NUMBER					
TR010065					
PROJECT TITLE					
A46 NEWARK BYPASS					
DRAWING TITLE					
ENGINEERING PLANS AND SECTIONS REGULATION 5(2)(o), 5(2)(P) and 6(2) PLAN AND PROFILES - SHEET 12 OF 37 CATTLE MARKET JUNCTION					
ORIGINAL SIZE			SCALE		
A1			1:2500		
DRAWING NUMBER		ORIGINATOR	VOLUME	PROJECT REF NO.	
HE551478		SKAG	HGN	HE551478	
LOCATION		TYPE	ROLE	NUMBER	REVISION
CONWI_CONW		DR	CH	26230	C02

100
90
80
70
60
50
40
30
20
10



PLAN

- NOTES**
1. THE DESIGN SHOWN WILL BE SUBJECT TO DETAILED DESIGN DEVELOPMENT IN ACCORDANCE WITH THE PROVISIONS OF THE DEVELOPMENT CONSENT ORDER (TR010065/APP/3.1).
 2. THIS DRAWING SHOULD BE READ IN CONJUNCTION WITH THE WORK PLANS (TR010065/APP/2.3) AND SCHEDULE 1 (AUTHORISED DEVELOPMENT) OF THE DEVELOPMENT CONSENT ORDER (TR010065/APP/3.1).
 3. DO NOT SCALE FROM THIS DRAWING, USE ONLY PRINTED DIMENSIONS.
 4. ALL DIMENSIONS, CHAINAGES, LEVELS AND COORDINATES ARE IN METRES UNLESS DEFINED OTHERWISE.

PLAN VIEW KEY:

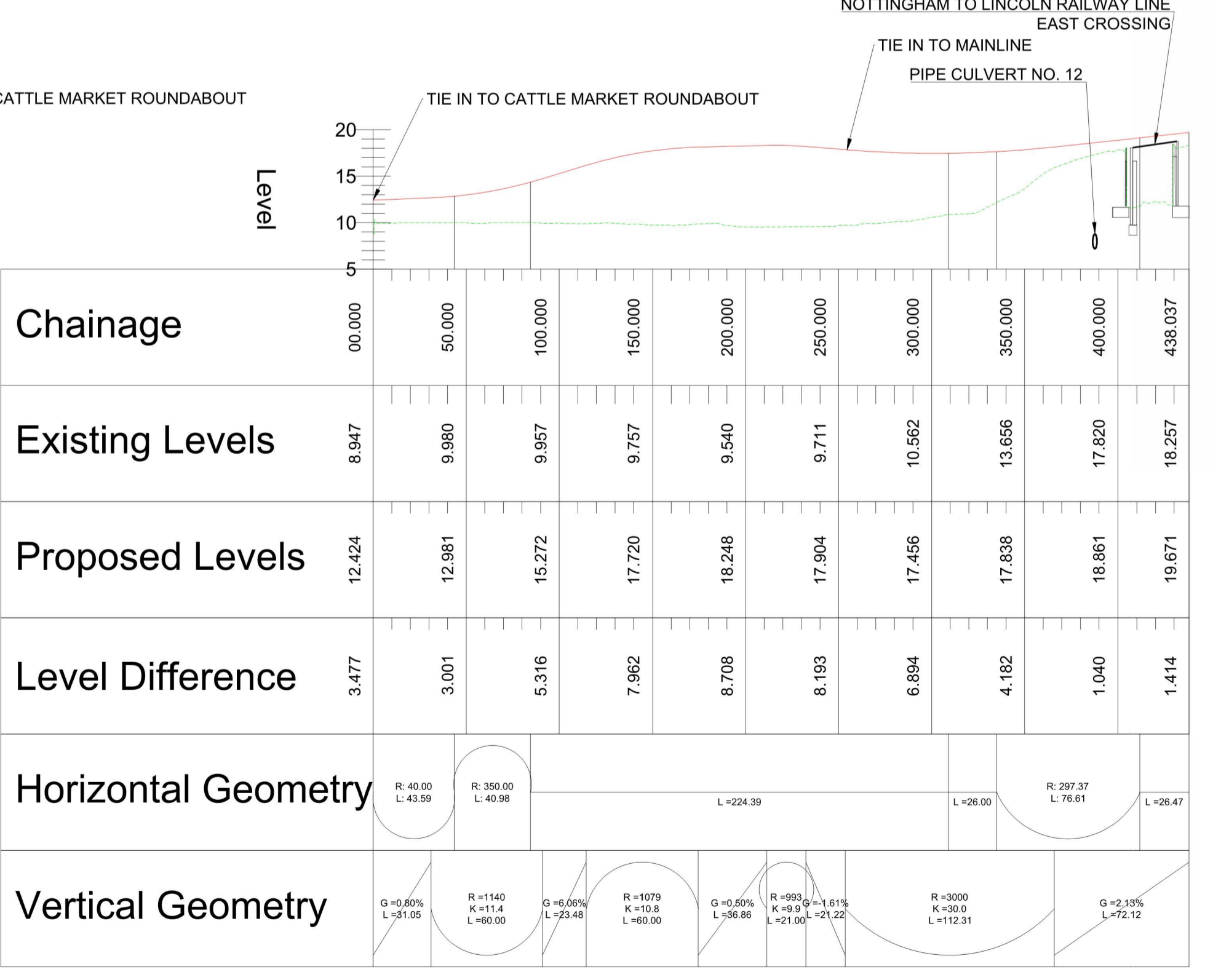
- EXISTING STRUCTURE
- NEW STRUCTURE
- NEW DESIGN
- NEW ALIGNMENT
- NEW DESIGN CHAINAGE
- NEW EMBANKMENT
- NEW CUTTING
- RIVER
- RAILWAY LINE

PROFILE VIEW KEY:

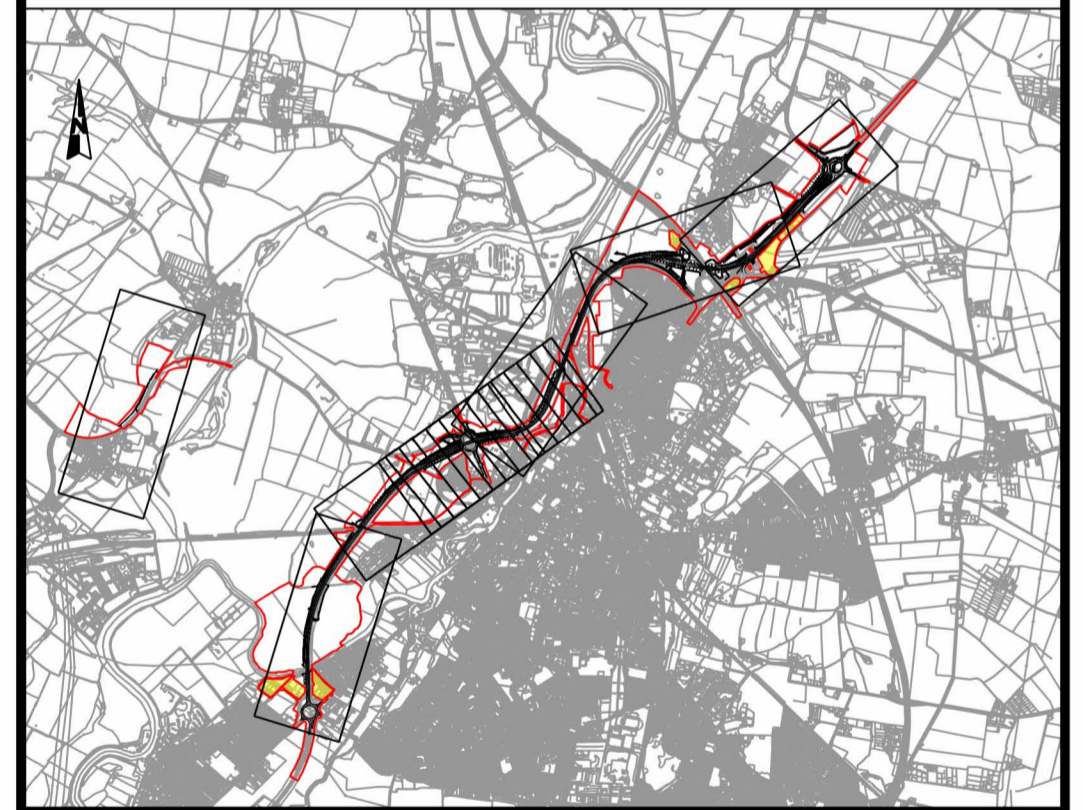
- EXISTING GROUND
- NEW ROAD LEVEL
- NEW STRUCTURE

S02_OA_CM_DVRG_NBZZ
SCALE: H 1:2500, V 1:500. DATUM: 5.000

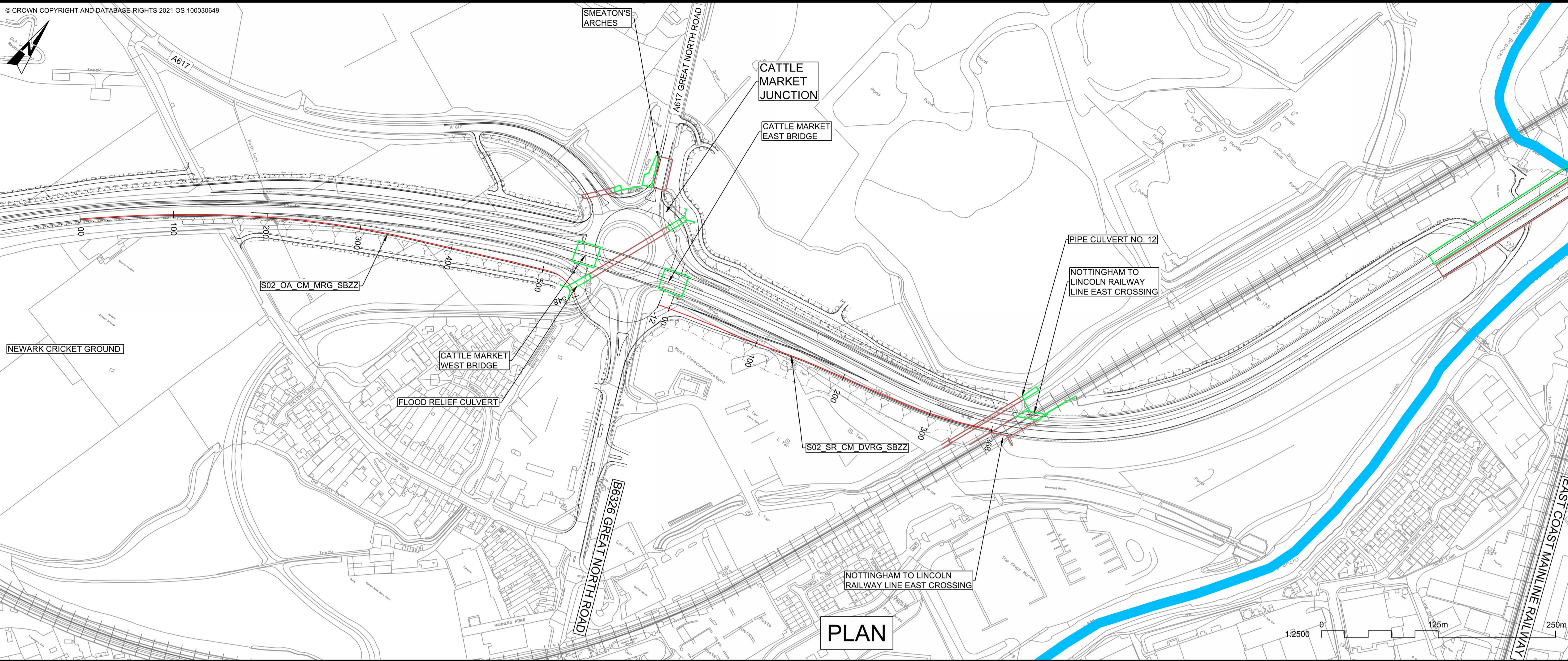
S02_OA_CM_MRG_NBZZ
SCALE: H 1:2500, V 1:500. DATUM: 5.000



PROFILE



C02	11/03/24	Revised for DCO Submission	JK	SC	HF
REV.	DATE	AMENDMENT DETAILS	ORIG	CHK'D	APP'D
CLIENT					
national highways					
PURPOSE OF ISSUE					
DCO APPLICATION					
DEVELOPMENT CONSENT ORDER NUMBER					
TR010065					
PROJECT TITLE					
A46 NEWARK BYPASS					
DRAWING TITLE					
ENGINEERING PLANS AND SECTIONS REGULATION 5(2)(o), 5(2)(P) and 6(2) PLAN AND PROFILES - SHEET 13 OF 37 CATTLE MARKET JUNCTION					
ORIGINAL SIZE	A1	SCALE	1:2500		
DRAWING NUMBER	HE PIN	ORIGINATOR	VOLUME	PROJECT REF NO.	
HE551478	SKAG	HGN		HE551478	
CONWI_CONW	DR	CH	26231	REVISION	
LOCATION	TYPE	ROLE	NUMBER	C02	



PLAN

- NOTES**
1. THE DESIGN SHOWN WILL BE SUBJECT TO DETAILED DESIGN DEVELOPMENT IN ACCORDANCE WITH THE PROVISIONS OF THE DEVELOPMENT CONSENT ORDER (TR010065/APP/3.1).
 2. THIS DRAWING SHOULD BE READ IN CONJUNCTION WITH THE WORK PLANS (TR010065/APP/2.3) AND SCHEDULE 1 (AUTHORISED DEVELOPMENT) OF THE DEVELOPMENT CONSENT ORDER (TR010065/APP/3.1).
 3. DO NOT SCALE FROM THIS DRAWING, USE ONLY PRINTED DIMENSIONS.
 4. ALL DIMENSIONS, CHAINAGES, LEVELS AND COORDINATES ARE IN METRES UNLESS DEFINED OTHERWISE.

PLAN VIEW KEY:

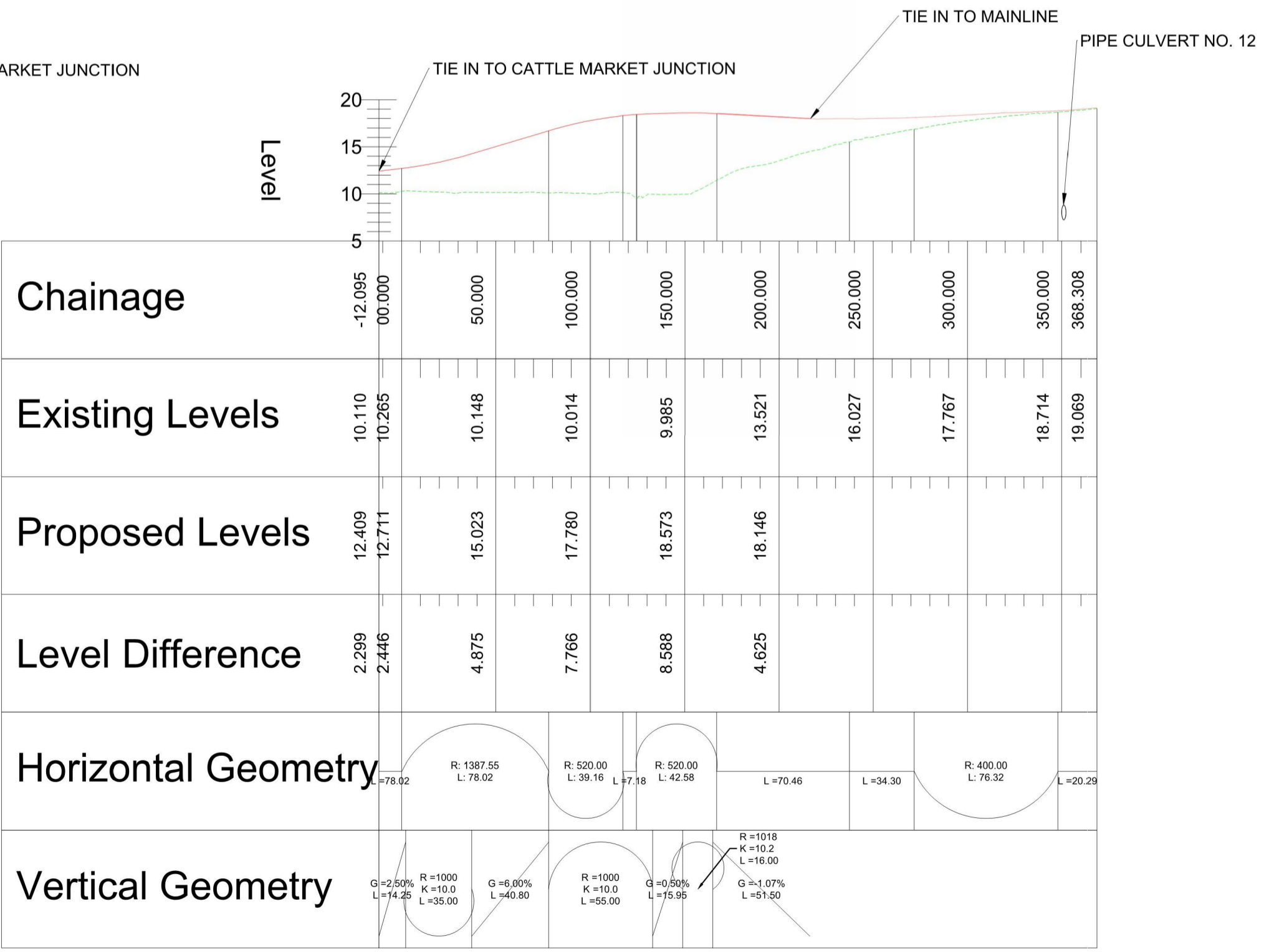
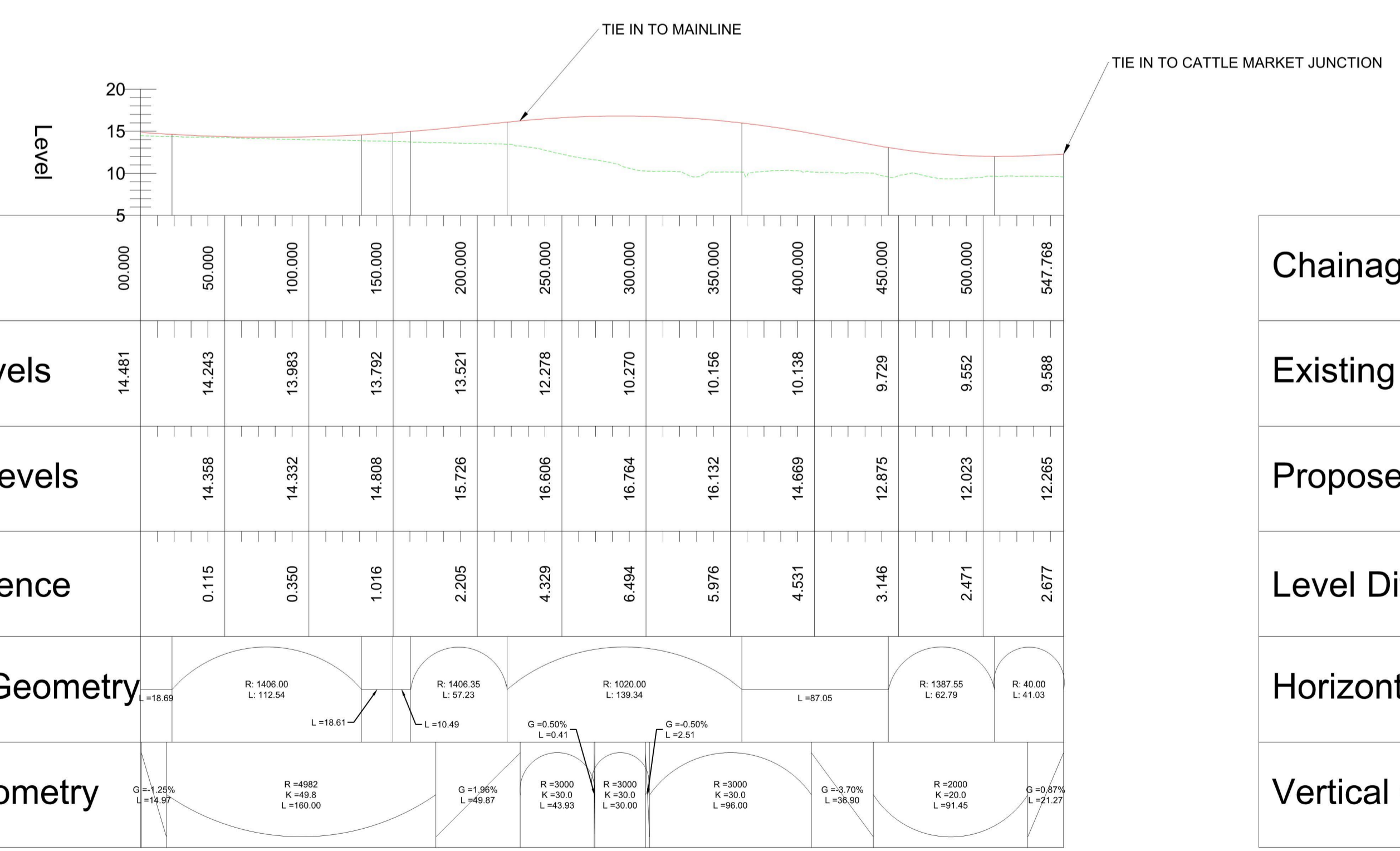
- EXISTING STRUCTURE
- NEW STRUCTURE
- NEW DESIGN
- NEW ALIGNMENT
- NEW DESIGN CHAINAGE
- NEW EMBANKMENT
- NEW CUTTING
- RIVER
- RAILWAY LINE

PROFILE VIEW KEY:

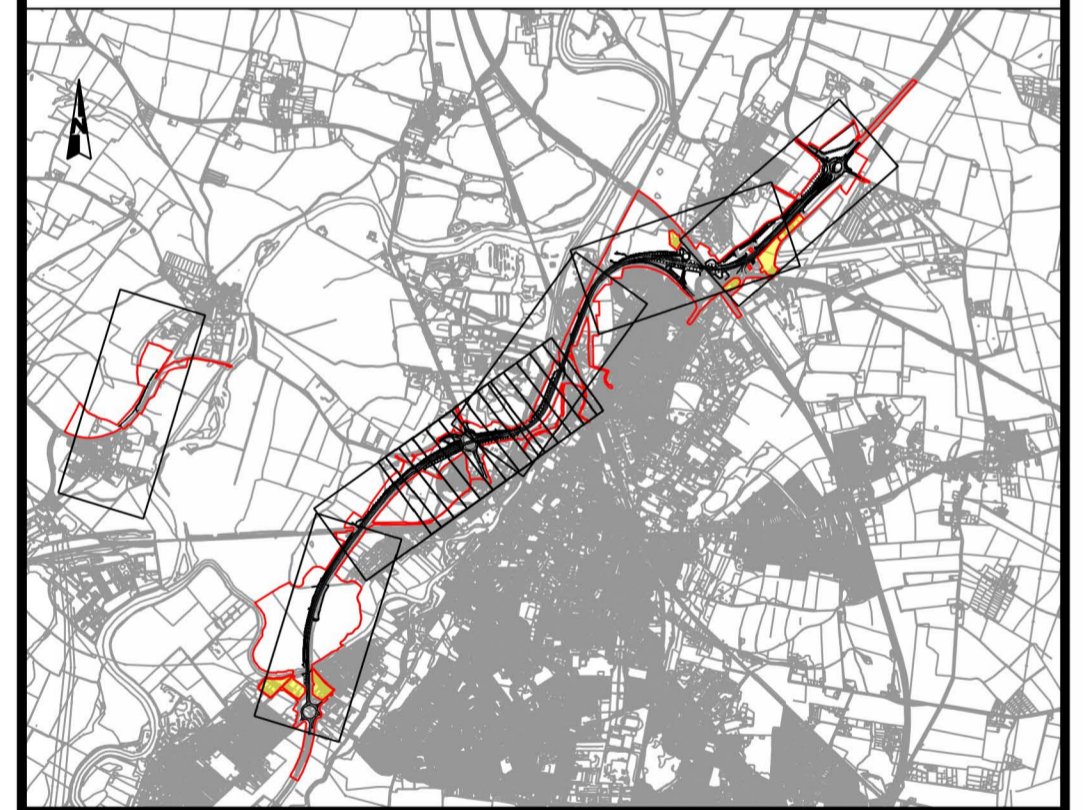
- EXISTING GROUND
- NEW ROAD LEVEL
- NEW STRUCTURE

S02_OA_CM_MRГ_SBZZ
SCALE: H 1:2500,V 1:500. DATUM: 5.000

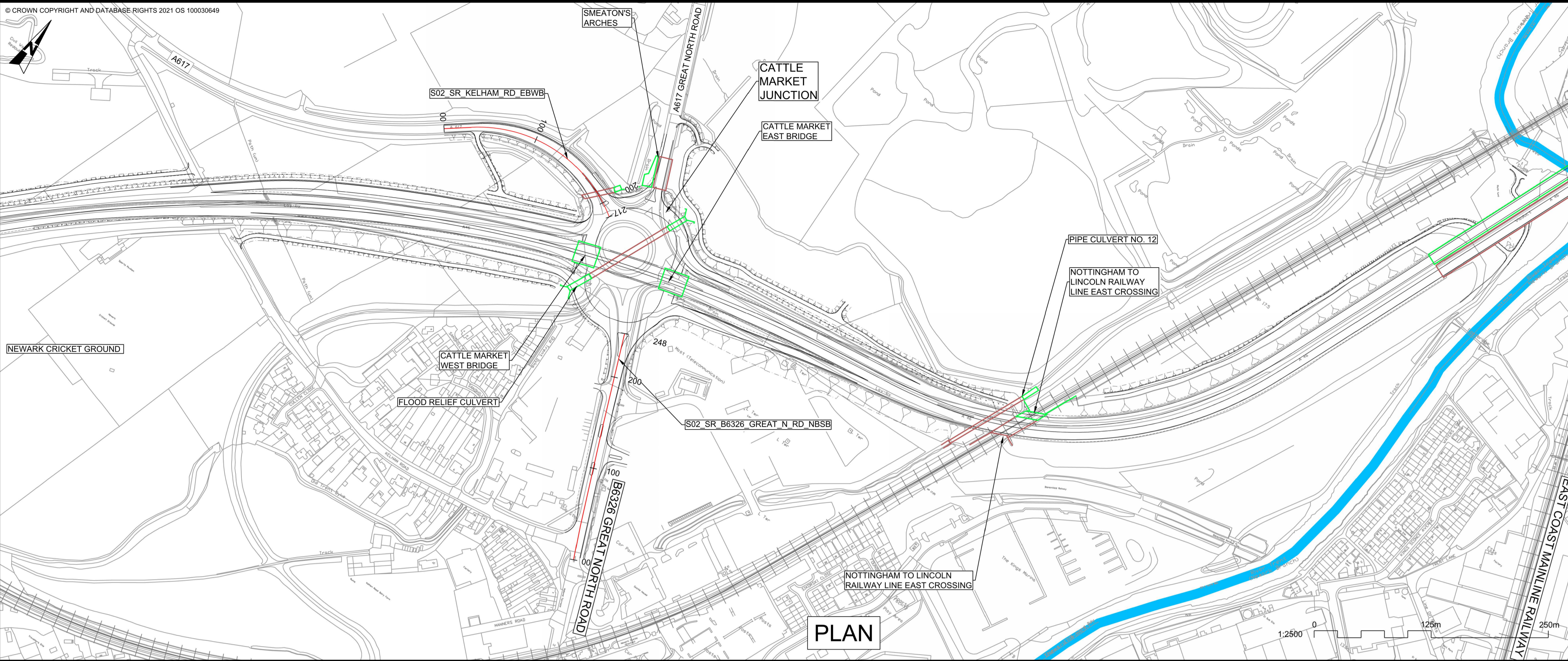
S02_SR_CM_DVRG_SBZZ
SCALE: H 1:2500,V 1:500. DATUM: 5.000



PROFILE



CO2	11/03/24	Revised for DCO Submission	JK	SC	HF
REV.	DATE	AMENDMENT DETAILS	ORIG	CHK'D	APP'D
CLIENT national highways					
PURPOSE OF ISSUE DCO APPLICATION					
DEVELOPMENT CONSENT ORDER NUMBER TR010065					
PROJECT TITLE A46 NEWARK BYPASS					
DRAWING TITLE ENGINEERING PLANS AND SECTIONS REGULATION 5(2)(o), 5(2)(P) and 6(2) PLAN AND PROFILES - SHEET 14 OF 37 CATTLE MARKET JUNCTION					
ORIGINAL SIZE	A1	SCALE	1:2500		
DRAWING NUMBER	ORIGINATOR	VOLUME	PROJECT REF NO.		
HE551478	SKAG	HGN	HE551478		
CONWI_CONW	DR	CH	26232	REVISION	
LOCATION	TYPE	ROLE	NUMBER	C02	



PLAN

- NOTES**
1. THE DESIGN SHOWN WILL BE SUBJECT TO DETAILED DESIGN DEVELOPMENT IN ACCORDANCE WITH THE PROVISIONS OF THE DEVELOPMENT CONSENT ORDER (TR010065/APP/3.1).
 2. THIS DRAWING SHOULD BE READ IN CONJUNCTION WITH THE WORK PLANS (TR010065/APP/2.3) AND SCHEDULE 1 (AUTHORISED DEVELOPMENT) OF THE DEVELOPMENT CONSENT ORDER (TR010065/APP/3.1).
 3. DO NOT SCALE FROM THIS DRAWING, USE ONLY PRINTED DIMENSIONS.
 4. ALL DIMENSIONS, CHAINAGES, LEVELS AND COORDINATES ARE IN METRES UNLESS DEFINED OTHERWISE.

PLAN VIEW KEY:

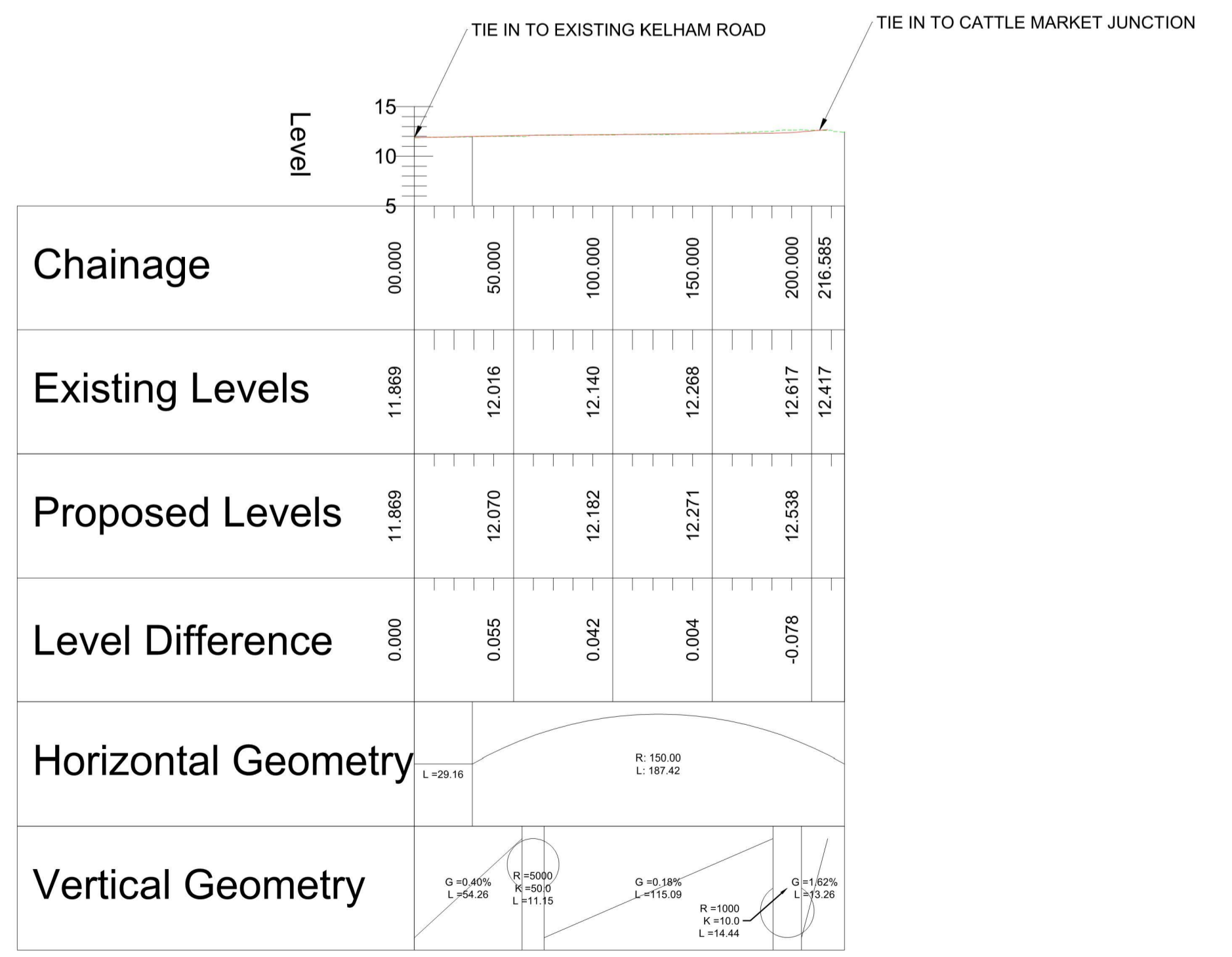
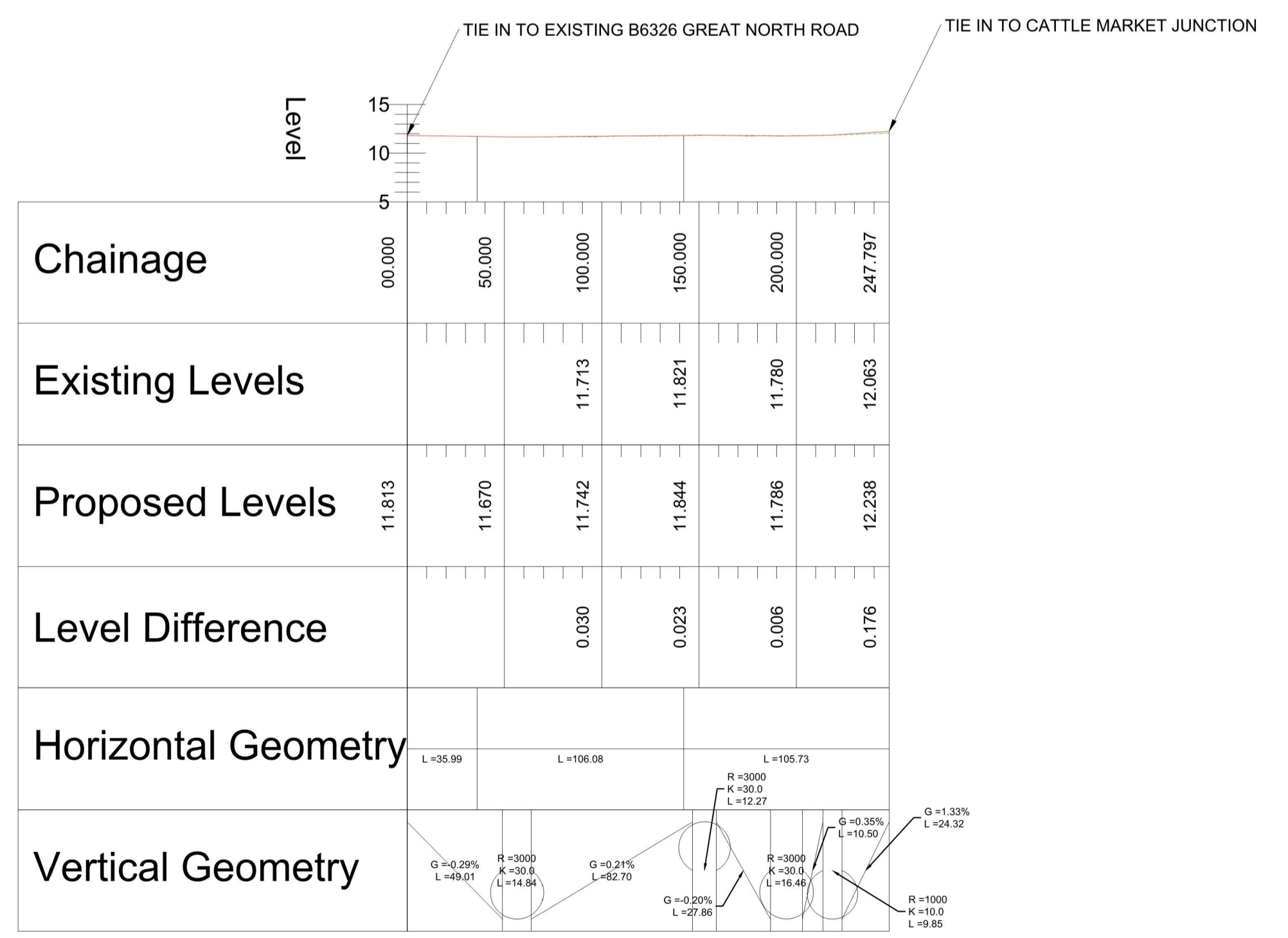
- EXISTING STRUCTURE
- NEW STRUCTURE
- NEW DESIGN
- NEW ALIGNMENT
- NEW DESIGN CHAINAGE
- NEW EMBANKMENT
- NEW CUTTING
- RIVER
- RAILWAY LINE

PROFILE VIEW KEY:

- EXISTING GROUND
- NEW ROAD LEVEL
- NEW STRUCTURE

S02_SR_B6326_GREAT_N_RD_NBSB
SCALE: H 1:2500, V 1:500. DATUM: 5.000

S02_SR_KELHAM_RD_EBWB
SCALE: H 1:2500, V 1:500. DATUM: 5.000

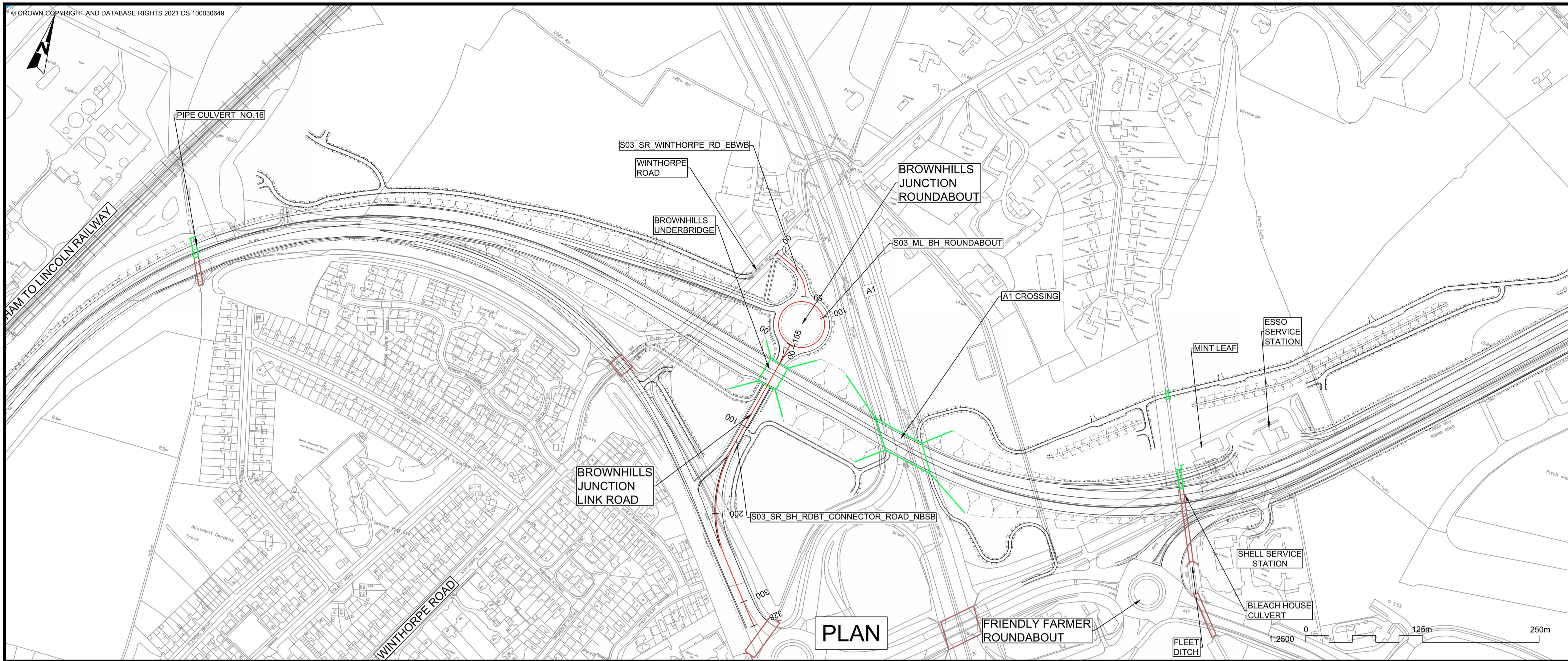


PROFILE



C02	11/03/24	Revised for DCO Submission	JK	SC	HF
REV.	DATE	AMENDMENT DETAILS	ORIG	CHK'D	APP'D
CLIENT					
national highways					
PURPOSE OF ISSUE					
DCO APPLICATION					
DEVELOPMENT CONSENT ORDER NUMBER					
TR010065					
PROJECT TITLE					
A46 NEWARK BYPASS					
DRAWING TITLE					
ENGINEERING PLANS AND SECTIONS REGULATION 5(2)(o), 5(2)(P) and 6(2) PLAN AND PROFILES - SHEET 15 OF 37 CATTLE MARKET JUNCTION					
ORIGINAL SIZE	A1	SCALE	1:2500		
DRAWING NUMBER	HE PIN	ORIGINATOR	VOLUME	PROJECT REF. NO.	
HE551478	SKAG	HGN		HE551478	
CONWI_CONW	DR	CH	26233	REVISION	C02
LOCATION	TYPE	ROLE	NUMBER		

100
90
80
70
60
50
40
30
20
10



- NOTES**
1. THE DESIGN SHOWN WILL BE SUBJECT TO DETAILED DESIGN DEVELOPMENT IN ACCORDANCE WITH THE PROVISIONS OF THE DEVELOPMENT CONSENT ORDER (TR010065/APP/3.1).
 2. THIS DRAWING SHOULD BE READ IN CONJUNCTION WITH THE WORK PLANS (TR010065/APP/2.3) AND SCHEDULE 1 (AUTHORISED DEVELOPMENT) OF THE DEVELOPMENT CONSENT ORDER (TR010065/APP/3.1).
 3. DO NOT SCALE FROM THIS DRAWING. USE ONLY PRINTED DIMENSIONS.
 4. ALL DIMENSIONS, CHAINAGES, LEVELS AND COORDINATES ARE IN METRES UNLESS DEFINED OTHERWISE.

PLAN VIEW KEY:

- EXISTING STRUCTURE
- NEW STRUCTURE
- NEW DESIGN
- NEW ALIGNMENT
- NEW DESIGN CHAINAGE
- NEW EMBANKMENT
- NEW CUTTING
- RIVER
- RAILWAY LINE

PROFILE VIEW KEY:

- EXISTING GROUND
- NEW ROAD LEVEL
- NEW STRUCTURE

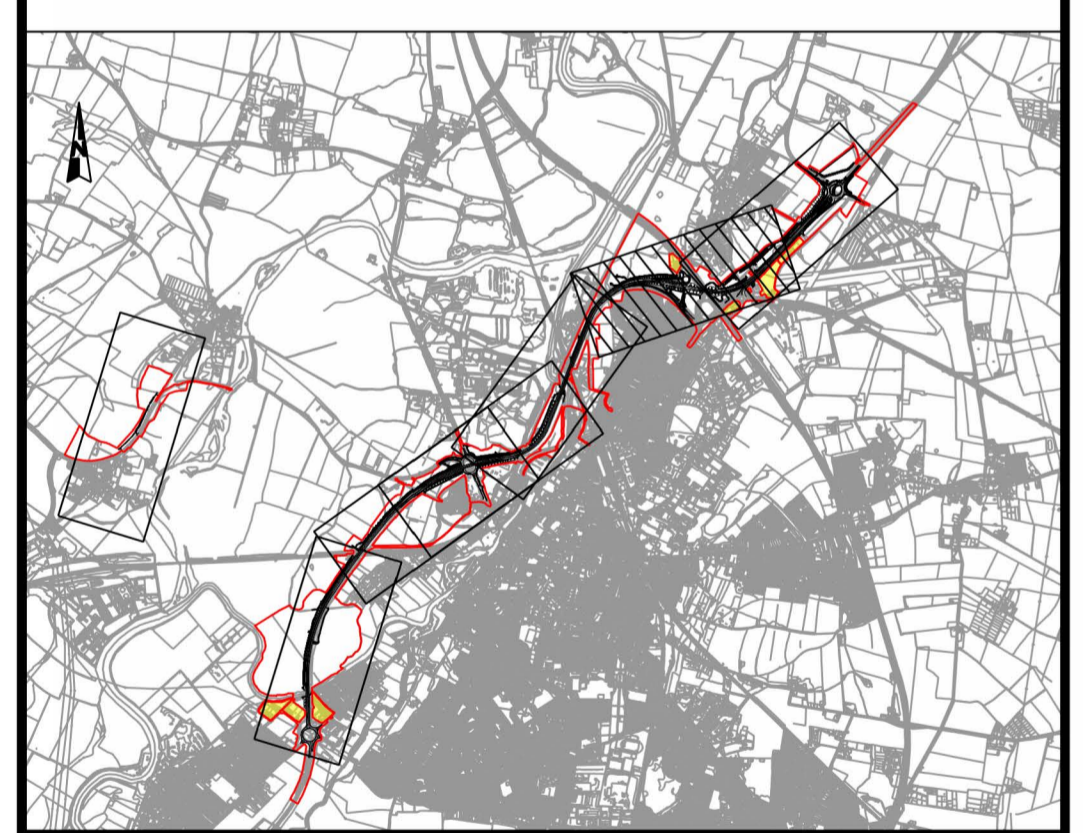
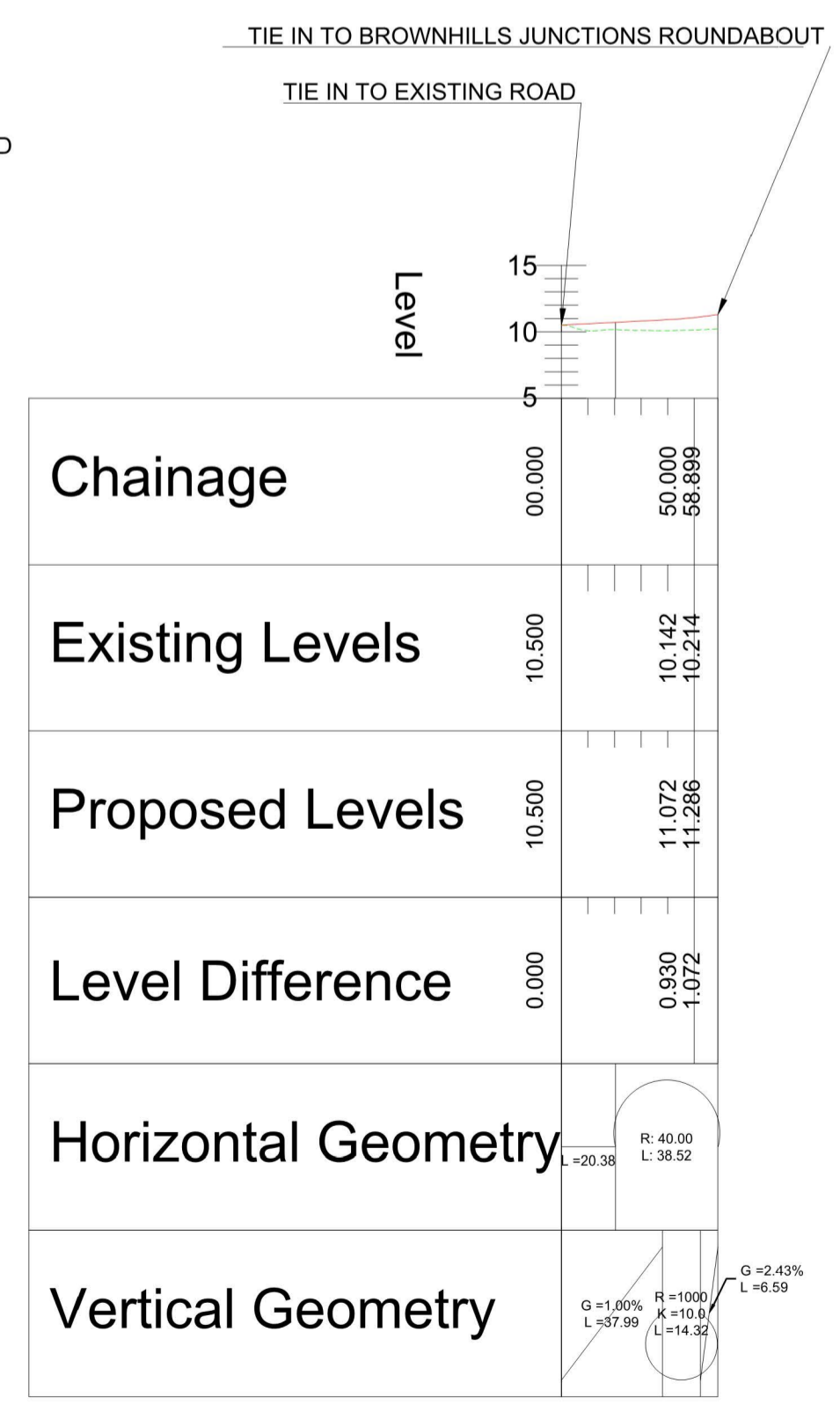
S03_ML_BH_ROUNDABOUT
SCALE: H 1:2500, V 1:500. DATUM: 5.000

Chainage	00.000	50.000	100.000	150.000	154.566
Existing Levels	10.749	10.727	10.049	10.684	10.749
Proposed Levels	11.194	11.406	10.997	11.148	11.194
Level Difference	0.444	0.680	0.948	0.464	0.444
Horizontal Geometry	R=24.60 L=77.28		R=24.60 L=77.28		
Vertical Geometry	G=1.00% L=8.80	R=3000 K=30.0 L=59.99	G=1.00% L=17.28	R=3000 K=30.0 L=60.00	G=1.00% L=8.79

S03_SR_BH_RDBT_CONNECTOR_ROAD_NBSB
SCALE: H 1:2500, V 1:500. DATUM: 5.000

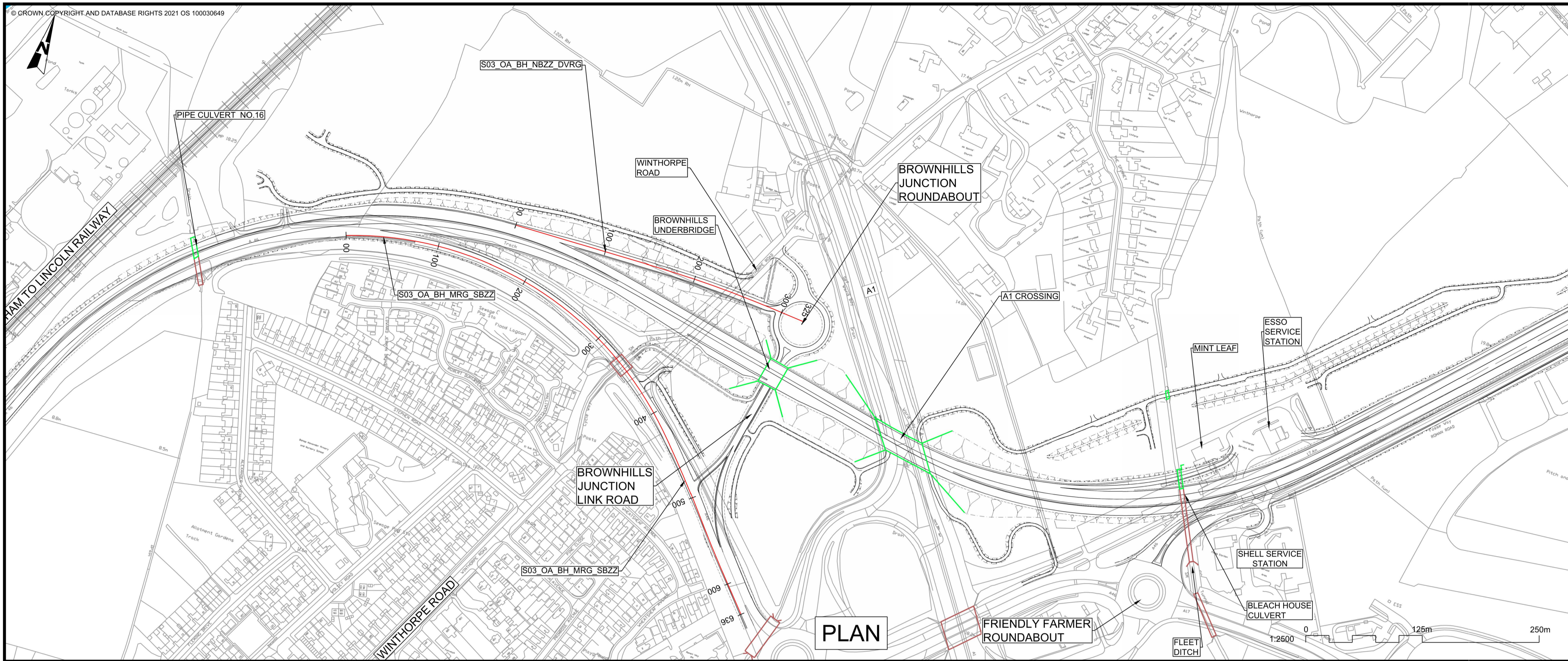


S03_SR_WINTHORPE_RD_EBWB
SCALE: H 1:2500, V 1:500. DATUM: 5.000



C02	11/03/24	Revised for DCO Submission	JK	SC	HF
REV.	DATE	AMENDMENT DETAILS	ORIG	CHK'D	APP'D
CLIENT national highways					
PURPOSE OF ISSUE DCO APPLICATION					
DEVELOPMENT CONSENT ORDER NUMBER TR010065					
PROJECT TITLE A46 NEWARK BYPASS					
DRAWING TITLE ENGINEERING PLANS AND SECTIONS REGULATION 5(2)(o), 5(2)(P) and 6(2) PLAN AND PROFILES - SHEET 16 OF 37 BROWNHILLS JUNCTION					
ORIGINAL SIZE	A1	SCALE	1:2500		
DRAWING NUMBER	HE PIN	ORIGINATOR	VOLUME	PROJECT REF NO.	
HE551478	SKAG	HGN		HE551478	
CONWI_CONW	DR	CH	26240	REVISION	
LOCATION	TYPE	ROLE	NUMBER	C02	

PROFILE



- NOTES**
1. THE DESIGN SHOWN WILL BE SUBJECT TO DETAILED DESIGN DEVELOPMENT IN ACCORDANCE WITH THE PROVISIONS OF THE DEVELOPMENT CONSENT ORDER (TR010065/APP/3.1).
 2. THIS DRAWING SHOULD BE READ IN CONJUNCTION WITH THE WORK PLANS (TR010065/APP/2.3) AND SCHEDULE 1 (AUTHORISED DEVELOPMENT) OF THE DEVELOPMENT CONSENT ORDER (TR010065/APP/3.1).
 3. DO NOT SCALE FROM THIS DRAWING, USE ONLY PRINTED DIMENSIONS.
 4. ALL DIMENSIONS, CHAINAGES, LEVELS AND COORDINATES ARE IN METRES UNLESS DEFINED OTHERWISE.

PLAN VIEW KEY:

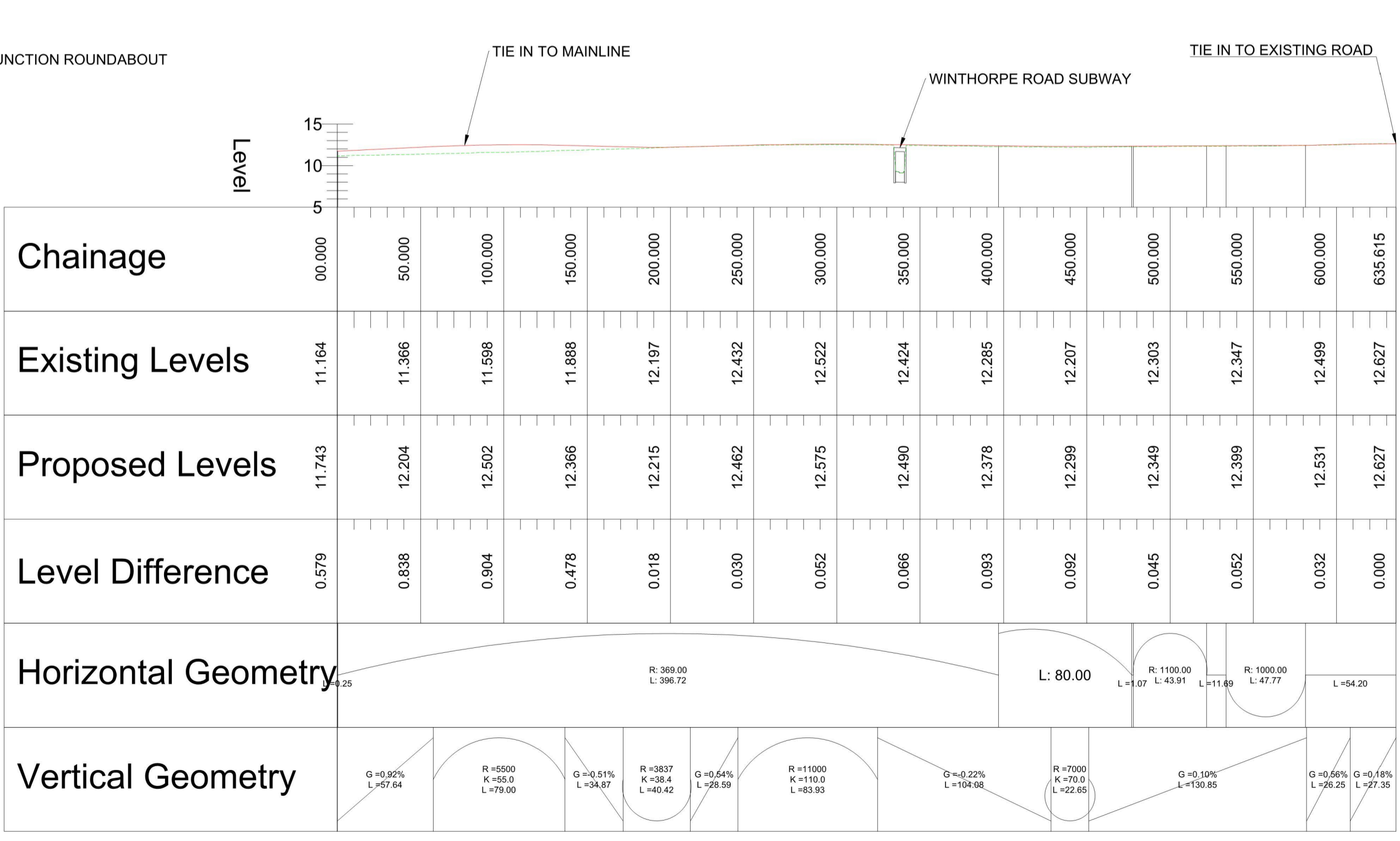
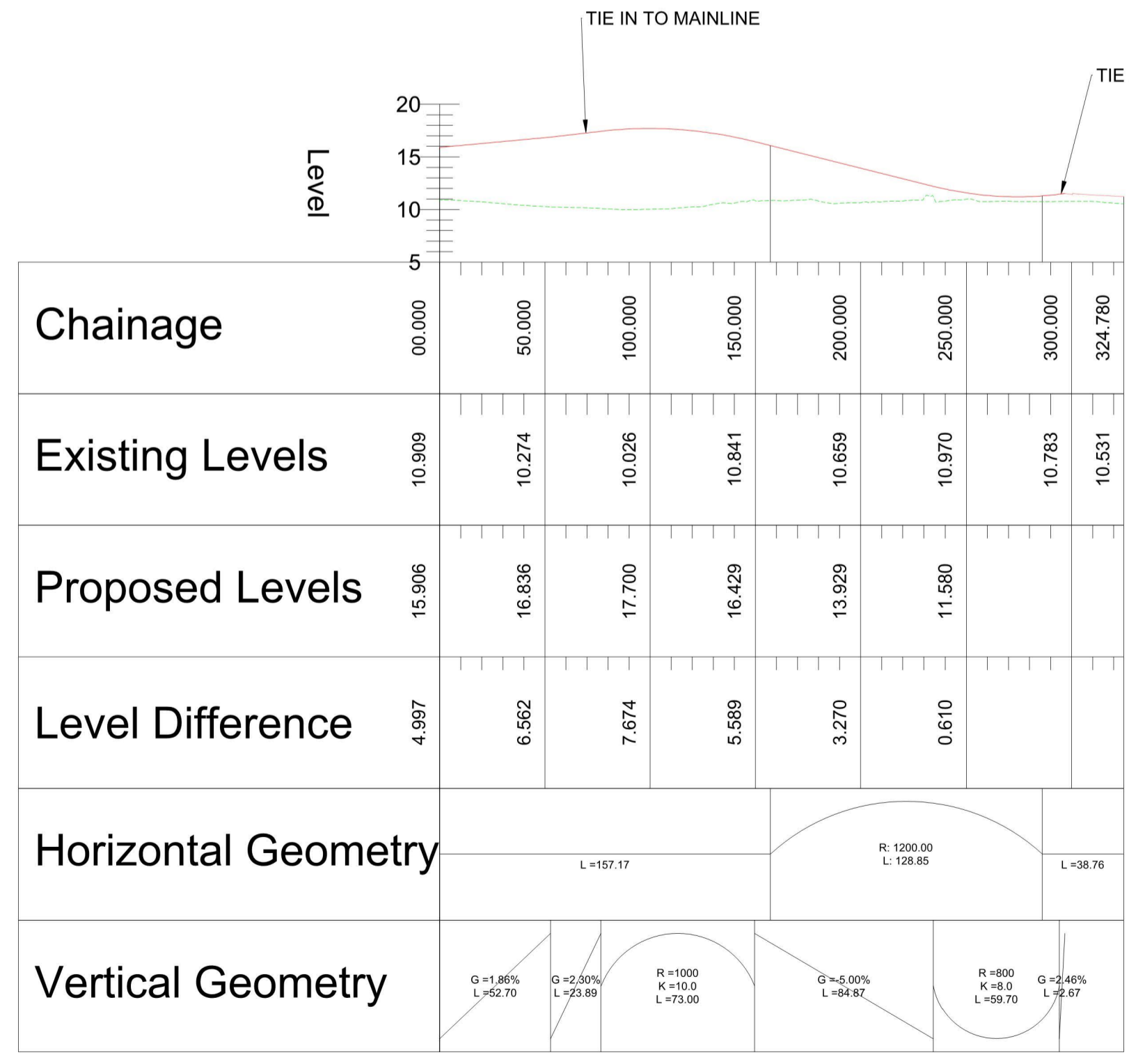
- EXISTING STRUCTURE
- NEW STRUCTURE
- NEW DESIGN
- NEW ALIGNMENT
- NEW DESIGN CHAINAGE
- NEW EMBANKMENT
- NEW CUTTING
- RIVER
- RAILWAY LINE

PROFILE VIEW KEY:

- EXISTING GROUND
- NEW ROAD LEVEL
- NEW STRUCTURE

S03_OA_BH_NBZZ_DVRG
SCALE: H 1:2500, V 1:500. DATUM: 5.000

S03_OA_BH_MRG_SBZZ
SCALE: H 1:2500, V 1:500. DATUM: 5.000

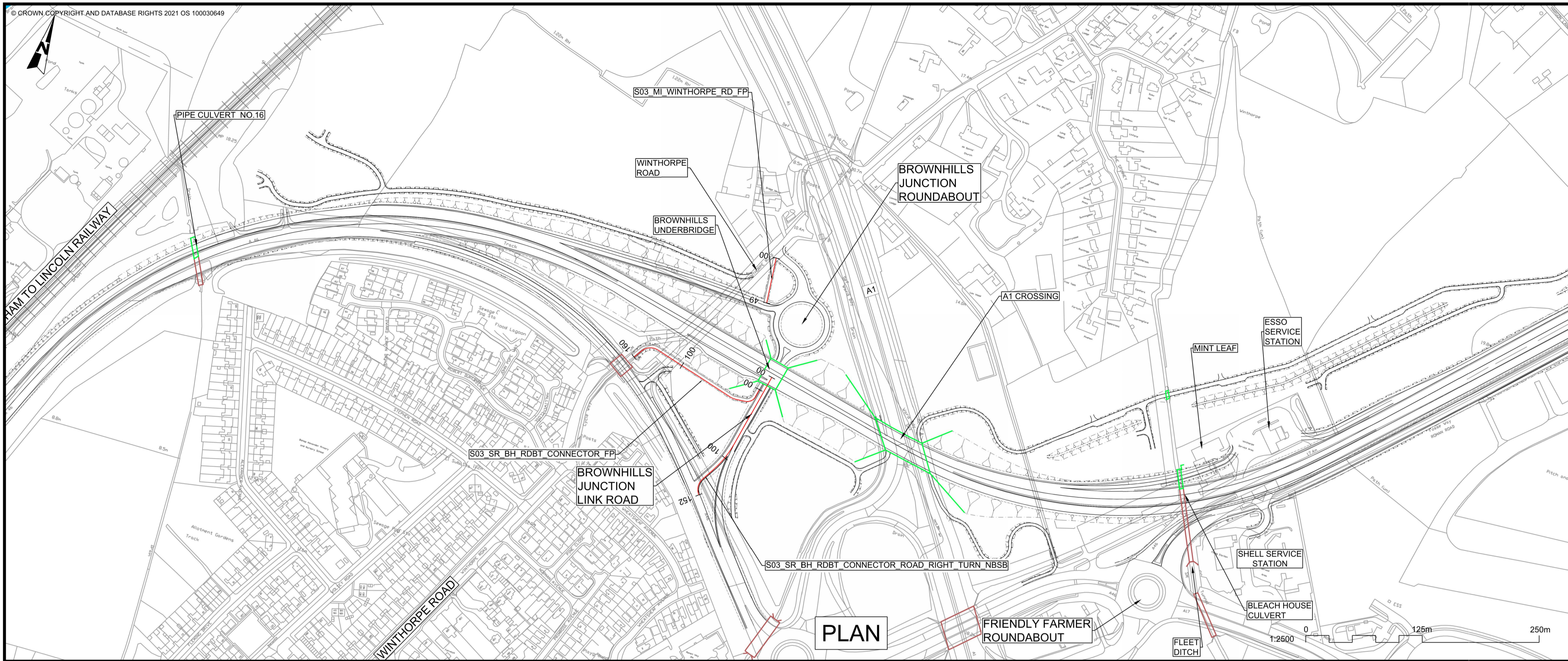


PROFILE



REV.	DATE	AMENDMENT DETAILS	ORIG	CHK'D	APP'D
C02	11/03/24	Revised for DCO Submission	JK	SC	HF
CLIENT					
national highways					
PURPOSE OF ISSUE					
DCO APPLICATION					
DEVELOPMENT CONSENT ORDER NUMBER					
TR010065					
PROJECT TITLE					
A46 NEWARK BYPASS					
DRAWING TITLE					
ENGINEERING PLANS AND SECTIONS REGULATION 5(2)(o), 5(2)(P) and 6(2) PLAN AND PROFILES - SHEET 17 OF 37 BROWNHILLS JUNCTION					
ORIGINAL SIZE			SCALE		
A1			1:2500		
DRAWING NUMBER		ORIGINATOR	VOLUME	PROJECT REF NO.	
HE551478		SKAG	HGN	HE551478	
LOCATION		TYPE	ROLE	NUMBER	REVISION
CONWI_CONW		DR	CH	26241	C02

© Skanska
This document is issued for the party which commissioned it and for specific purposes connected with the captioned project only. It should not be relied upon by any other party or used for any other purpose. We accept no responsibility for the consequences of this document being relied upon by any other party, or being used for any other purpose, or containing any error or omission which is due to an error or omission in data supplied to us by other parties.



- NOTES**
1. THE DESIGN SHOWN WILL BE SUBJECT TO DETAILED DESIGN DEVELOPMENT IN ACCORDANCE WITH THE PROVISIONS OF THE DEVELOPMENT CONSENT ORDER (TR010065/APP/3.1).
 2. THIS DRAWING SHOULD BE READ IN CONJUNCTION WITH THE WORK PLANS (TR010065/APP/2.3) AND SCHEDULE 1 (AUTHORISED DEVELOPMENT) OF THE DEVELOPMENT CONSENT ORDER (TR010065/APP/3.1).
 3. DO NOT SCALE FROM THIS DRAWING, USE ONLY PRINTED DIMENSIONS.
 4. ALL DIMENSIONS, CHAINAGES, LEVELS AND COORDINATES ARE IN METRES UNLESS DEFINED OTHERWISE.

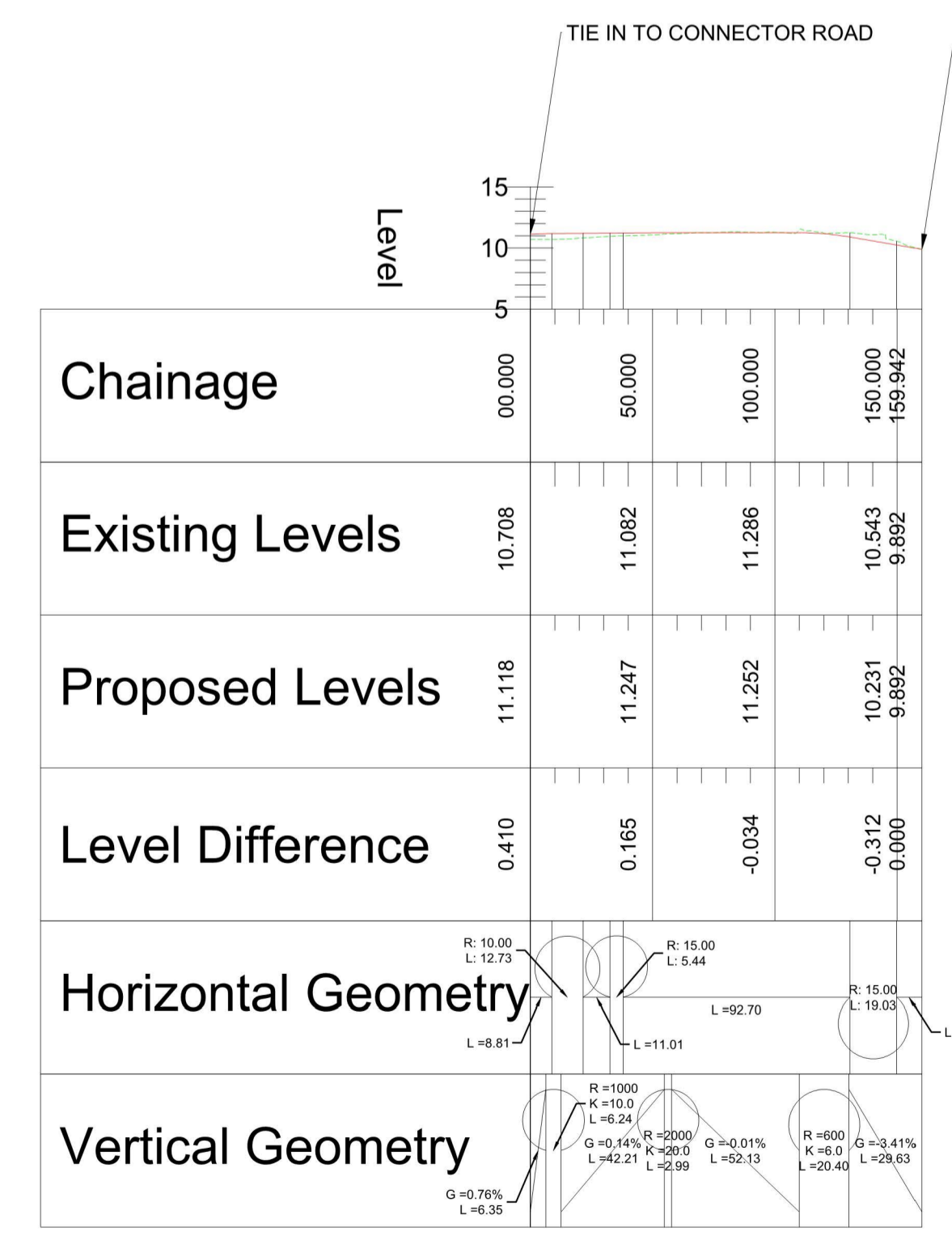
PLAN VIEW KEY:

- EXISTING STRUCTURE
- NEW STRUCTURE
- NEW DESIGN
- NEW ALIGNMENT
- NEW DESIGN CHAINAGE
- NEW EMBANKMENT
- NEW CUTTING
- RIVER
- RAILWAY LINE

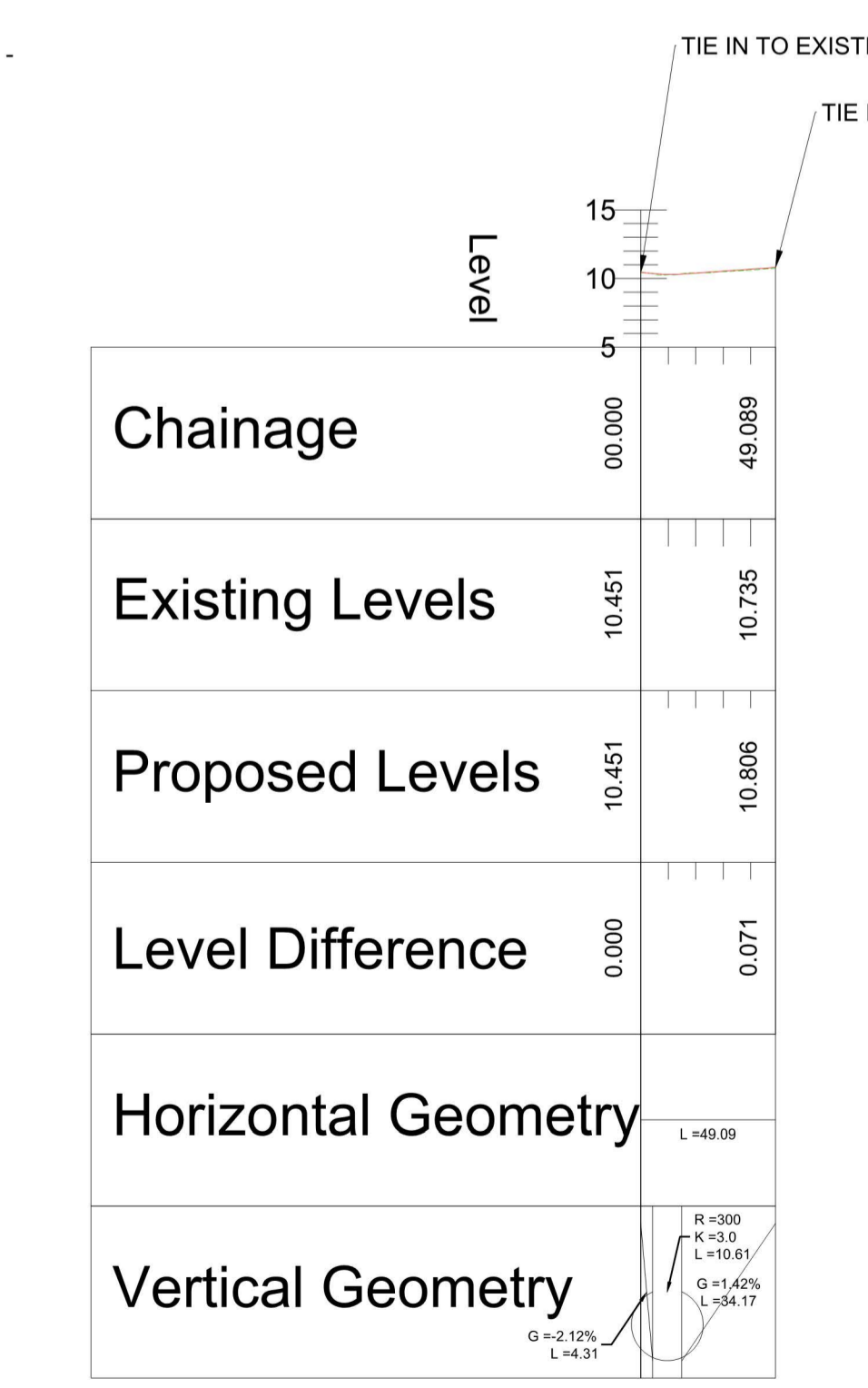
PROFILE VIEW KEY:

- EXISTING GROUND
- NEW ROAD LEVEL
- NEW STRUCTURE

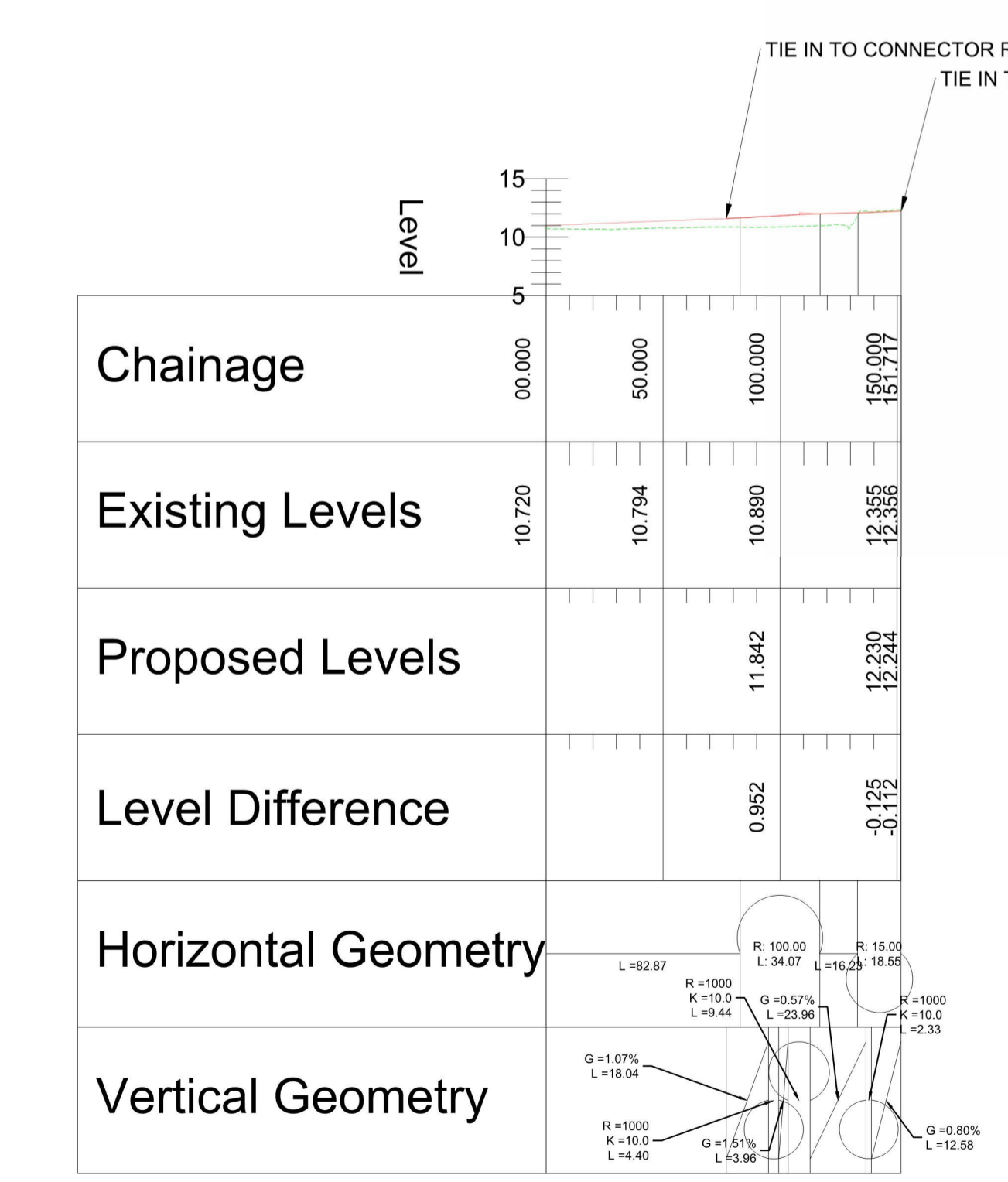
S03_SR_BH_RDBT_CONNECTOR_FP
SCALE: H 1:2500,V 1:500. DATUM: 5.000



S03_MI_WINTHORPE_RD_FP
SCALE: H 1:2500,V 1:500. DATUM: 5.000



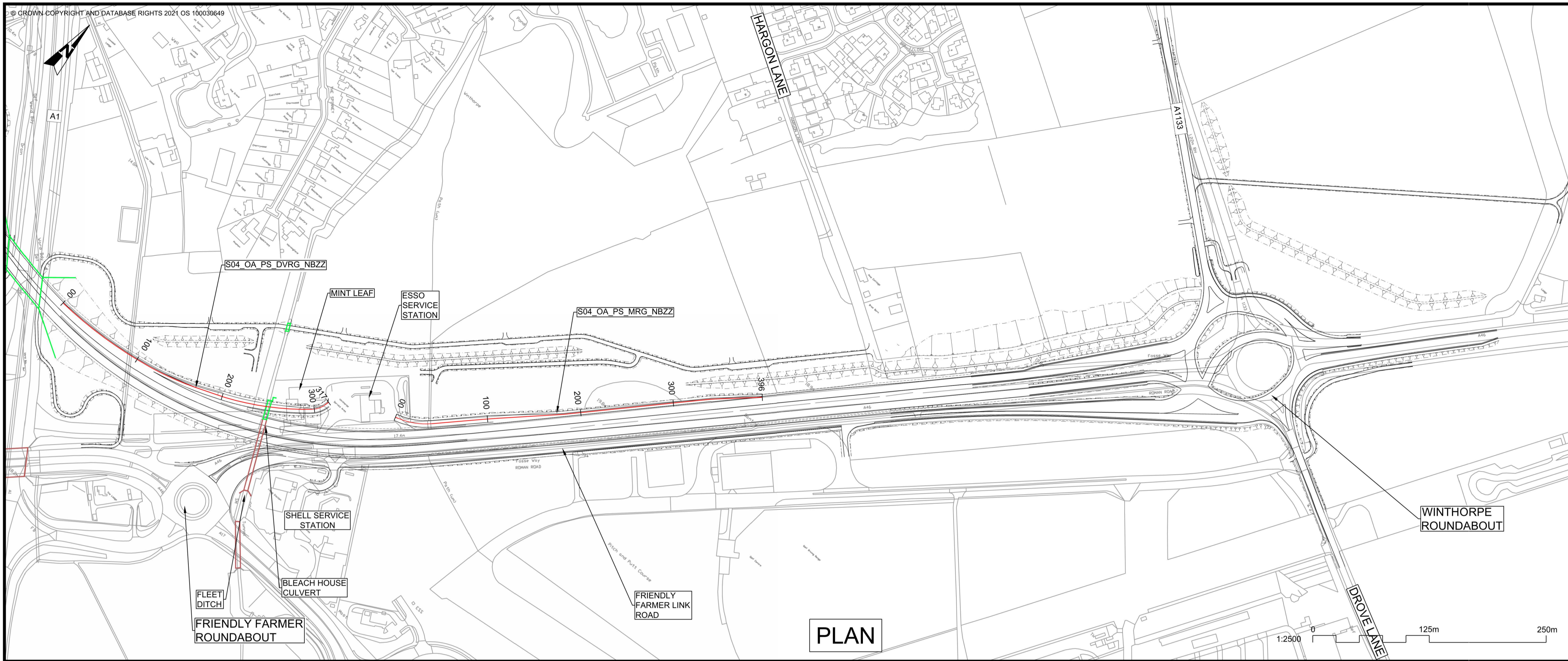
**S03_SR_BH_RDBT_CONNECTOR_ROAD
_RIGHT_TURN_NBSB**
SCALE: H 1:2500,V 1:500. DATUM: 5.000



C02	11/03/24	Revised for DCO Submission	JK	SC	HF
REV.	DATE	AMENDMENT DETAILS	ORIG	CHK'D	APP'D
CLIENT national highways					
PURPOSE OF ISSUE DCO APPLICATION					
DEVELOPMENT CONSENT ORDER NUMBER TR010065					
PROJECT TITLE A46 NEWARK BYPASS					
DRAWING TITLE ENGINEERING PLANS AND SECTIONS REGULATION 5(2)(o), 5(2)(P) and 6(2) PLAN AND PROFILES - SHEET 18 OF 37 BROWNHILLS JUNCTION					
ORIGINAL SIZE	A1	SCALE	1:2500		
DRAWING NUMBER	HE PIN	ORIGINATOR	VOLUME	PROJECT REF NO.	
HE551478	SKAG	HGN		HE551478	
CONWI_CONW	DR	CH	26242	REVISION	C02
LOCATION	TYPE	ROLE	NUMBER		

© Skanska
This document is issued for the party which commissioned it and for specific purposes connected with the captioned project only. It should not be relied upon by any other party or used for any other purpose. We accept no responsibility for the consequences of this document being relied upon by any other party, or being used for any other purpose, or containing any error or omission which is due to an error or omission in data supplied to us by other parties.

PROFILE



- NOTES**
- THE DESIGN SHOWN WILL BE SUBJECT TO DETAILED DESIGN DEVELOPMENT IN ACCORDANCE WITH THE PROVISIONS OF THE DEVELOPMENT CONSENT ORDER (TR010065/APP/3.1).
 - THIS DRAWING SHOULD BE READ IN CONJUNCTION WITH THE WORK PLANS (TR010065/APP/2.3) AND SCHEDULE 1 (AUTHORISED DEVELOPMENT) OF THE DEVELOPMENT CONSENT ORDER (TR010065/APP/3.1).
 - DO NOT SCALE FROM THIS DRAWING, USE ONLY PRINTED DIMENSIONS.
 - ALL DIMENSIONS, CHAINAGES, LEVELS AND COORDINATES ARE IN METRES UNLESS DEFINED OTHERWISE.

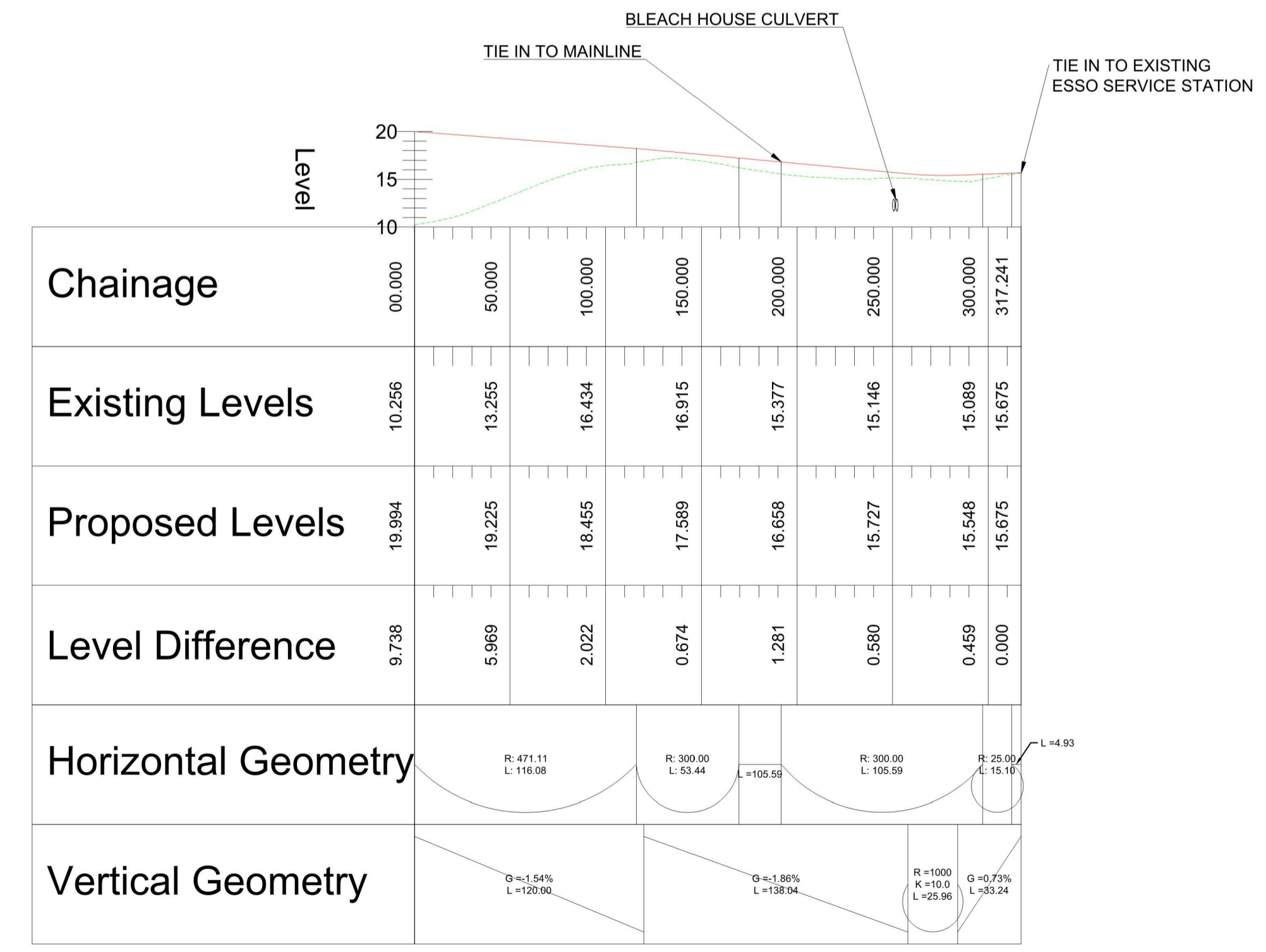
PLAN VIEW KEY:

- EXISTING STRUCTURE
- NEW STRUCTURE
- NEW DESIGN
- NEW ALIGNMENT
- NEW DESIGN CHAINAGE
- NEW EMBANKMENT
- NEW CUTTING
- RIVER
- RAILWAY LINE

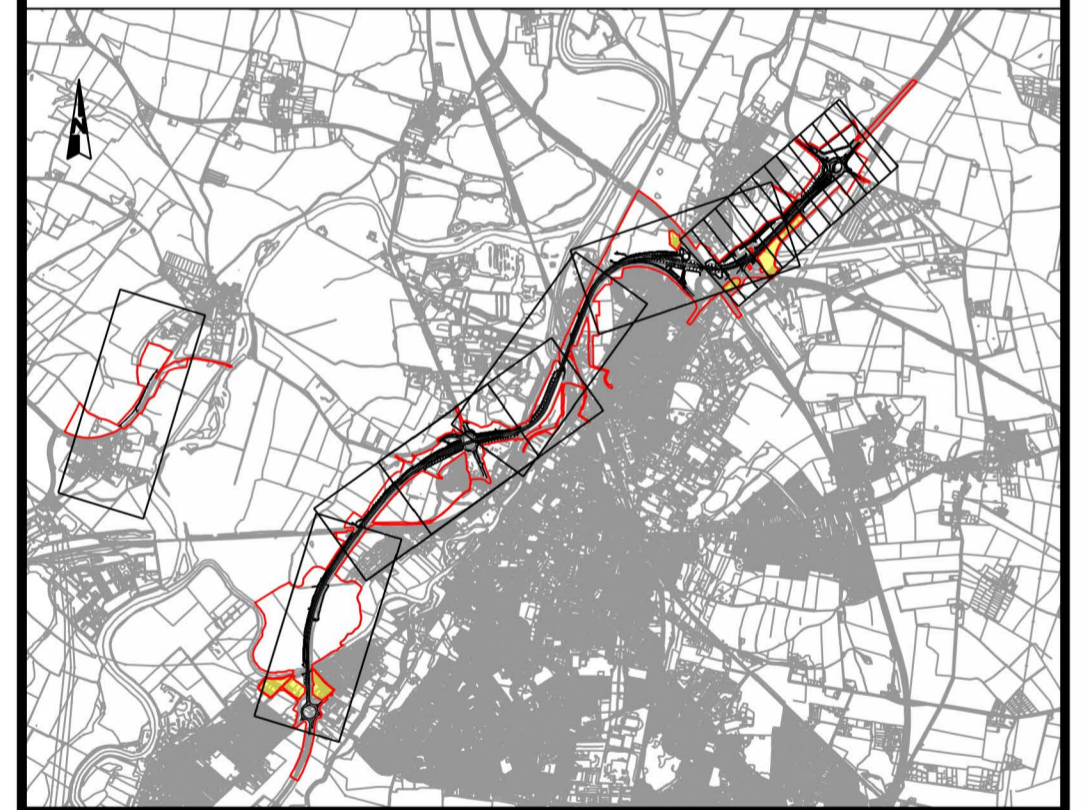
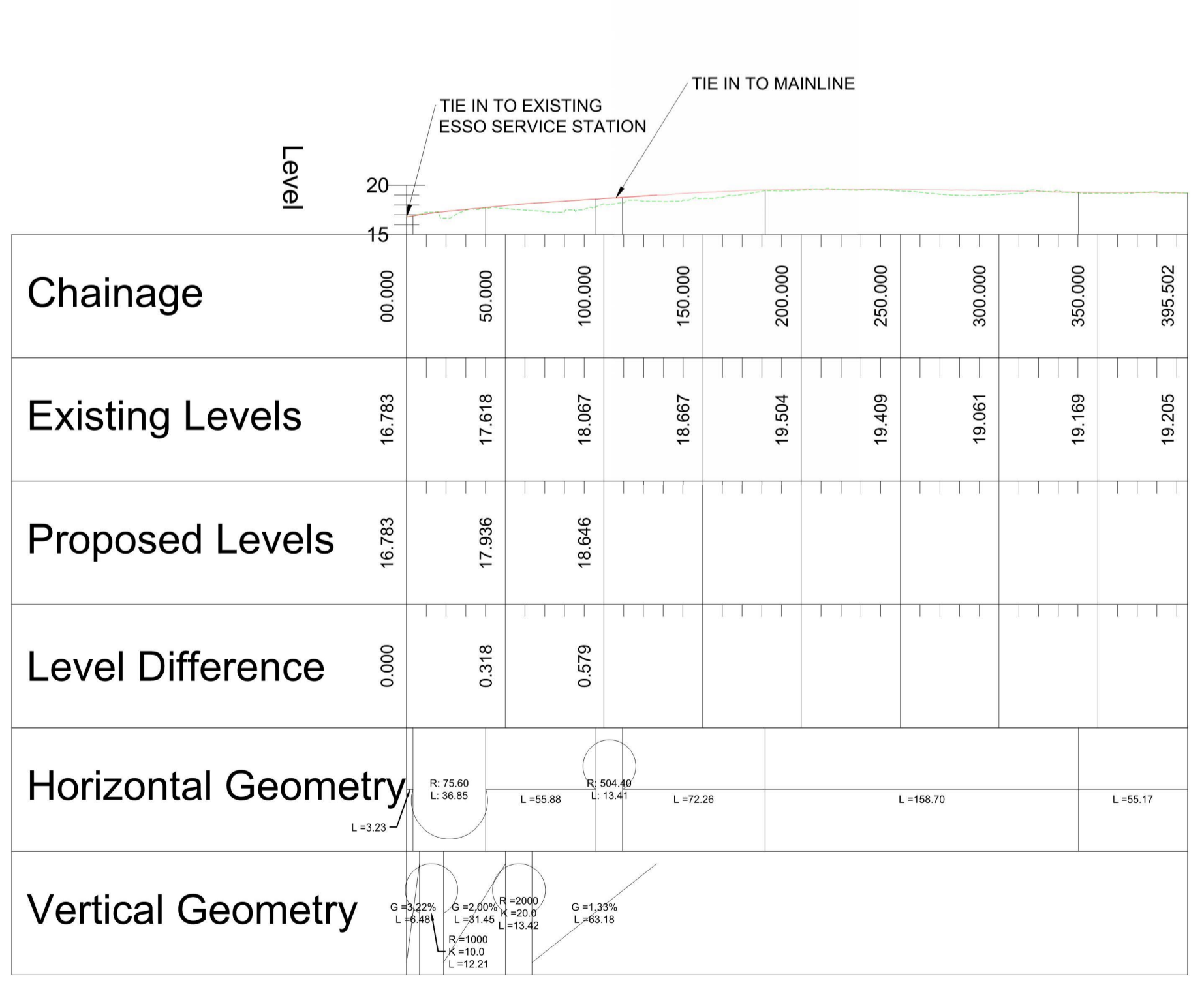
PROFILE VIEW KEY:

- EXISTING GROUND
- NEW ROAD LEVEL
- NEW STRUCTURE

S04_OA_PS_DVRG_NBZZ
SCALE: H 1:2500, V 1:500. DATUM: 10.000



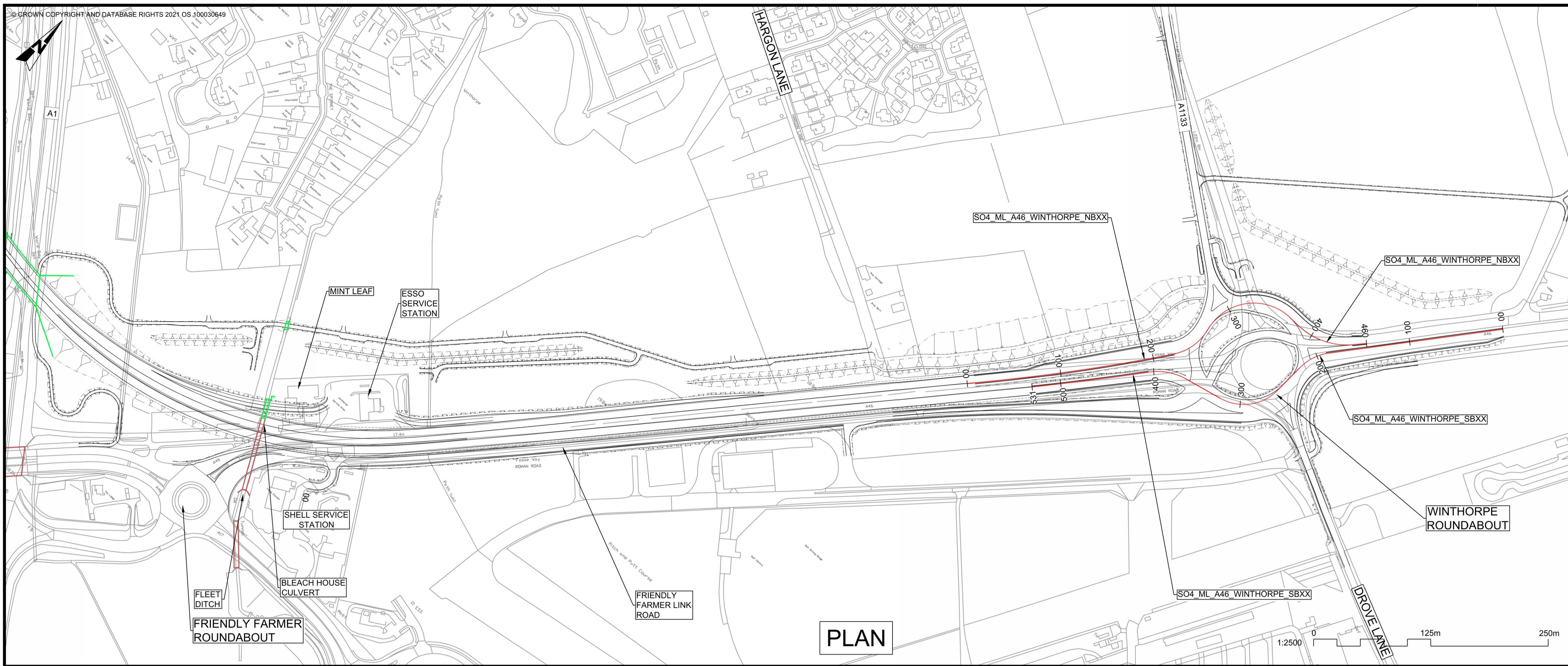
S04_OA_PS_MRG_NBZZ
SCALE: H 1:2500, V 1:500. DATUM: 15.000



REV.	DATE	AMENDMENT DETAILS	ORIG	CHK'D	APP'D
C02	11/03/24	Revised for DCO Submission	JK	SC	HF
CLIENT					
national highways					
PURPOSE OF ISSUE					
DCO APPLICATION					
DEVELOPMENT CONSENT ORDER NUMBER					
TR010065					
PROJECT TITLE					
A46 NEWARK BYPASS					
DRAWING TITLE					
ENGINEERING PLANS AND SECTIONS REGULATION 5(2)(o), 5(2)(P) and 6(2) PLAN AND PROFILES - SHEET 19 OF 37 ESSO SERVICE STATION SLIP ROADS					
ORIGINAL SIZE		SCALE			
A1		1:2500			
DRAWING NUMBER		ORIGINATOR	VOLUME	PROJECT REF NO.	
HE551478		SKAG	HGN	HE551478	
LOCATION		TYPE	ROLE	NUMBER	REVISION
CONWI_CONW		DR	CH	26250	C02

PROFILE

© Skanska
This document is issued for the party which commissioned it and for specific purposes connected with the captioned project only. It should not be relied upon by any other party or used for any other purpose. We accept no responsibility for the consequences of this document being relied upon by any other party, or being used for any other purpose, or containing any error or omission which is due to an error or omission in data supplied to us by other parties.



- NOTES**
1. THE DESIGN SHOWN WILL BE SUBJECT TO DETAILED DESIGN DEVELOPMENT IN ACCORDANCE WITH THE PROVISIONS OF THE DEVELOPMENT CONSENT ORDER (TR010065/APP/3.1).
 2. THIS DRAWING SHOULD BE READ IN CONJUNCTION WITH THE WORK PLANS (TR010065/APP/2.3) AND SCHEDULE 1 (AUTHORISED DEVELOPMENT) OF THE DEVELOPMENT CONSENT ORDER (TR010065/APP/3.1).
 3. DO NOT SCALE FROM THIS DRAWING, USE ONLY PRINTED DIMENSIONS.
 4. ALL DIMENSIONS, CHAINAGES, LEVELS AND COORDINATES ARE IN METRES UNLESS DEFINED OTHERWISE.

PLAN VIEW KEY:

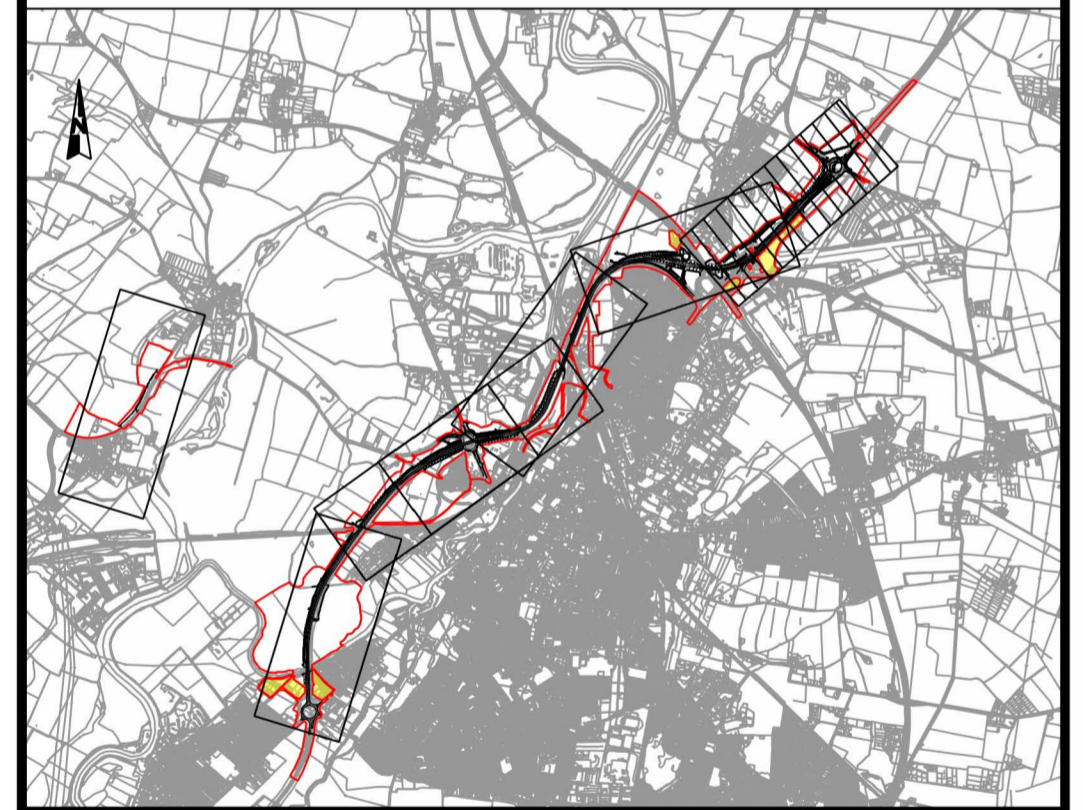
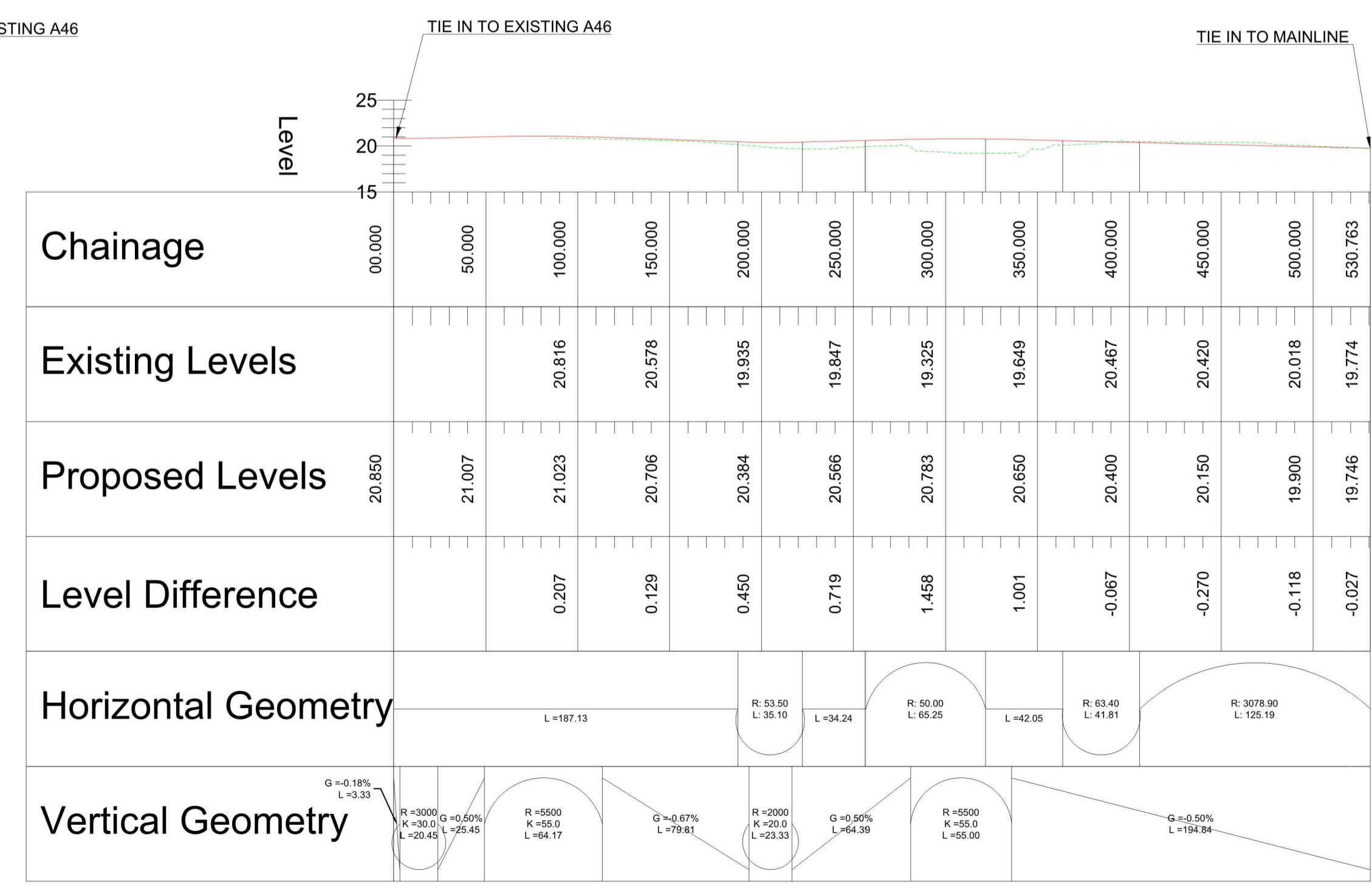
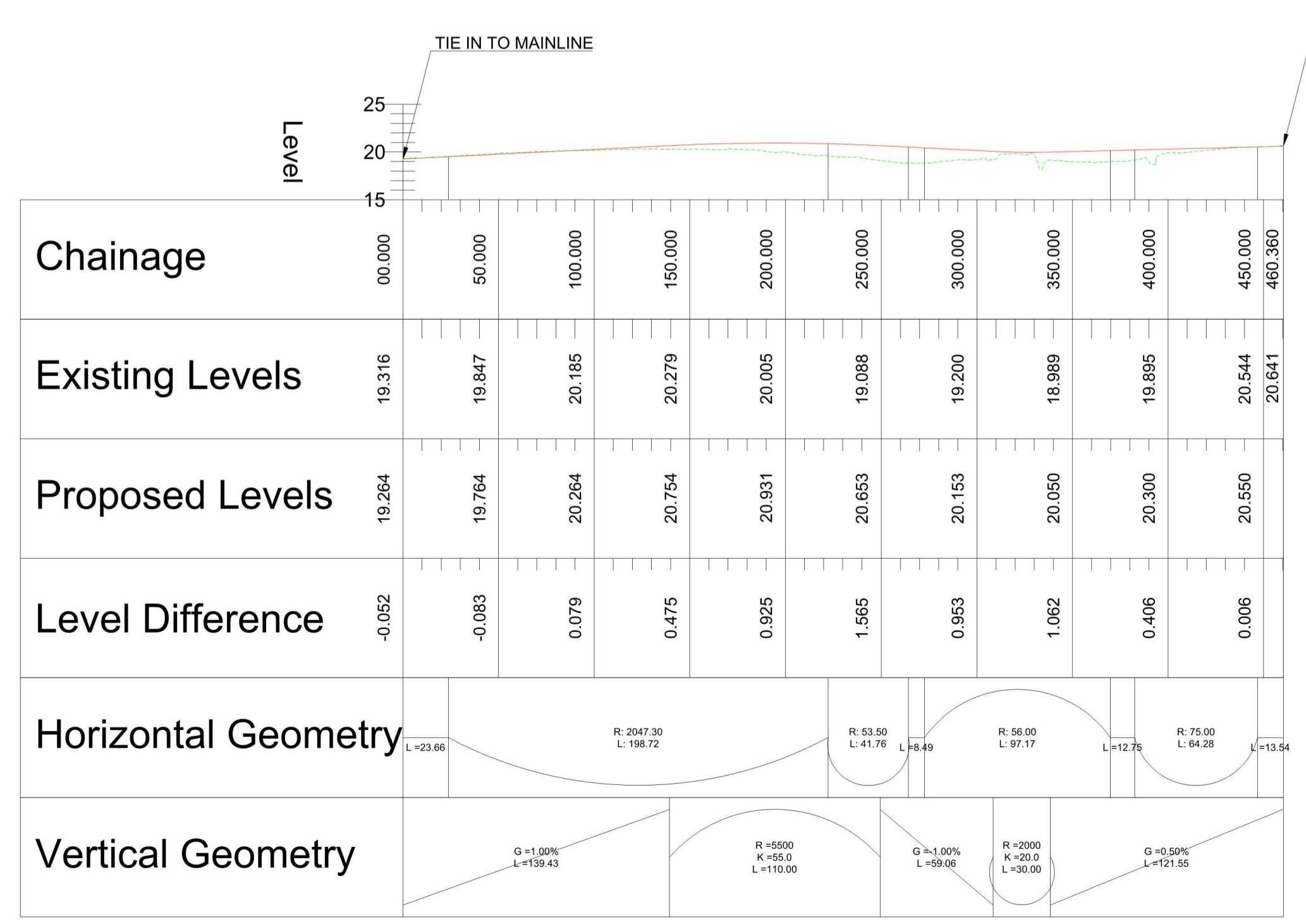
- EXISTING STRUCTURE
- NEW STRUCTURE
- NEW DESIGN
- NEW ALIGNMENT
- NEW DESIGN CHAINAGE
- NEW EMBANKMENT
- NEW CUTTING
- RIVER
- RAILWAY LINE

PROFILE VIEW KEY:

- EXISTING GROUND
- NEW ROAD LEVEL
- NEW STRUCTURE

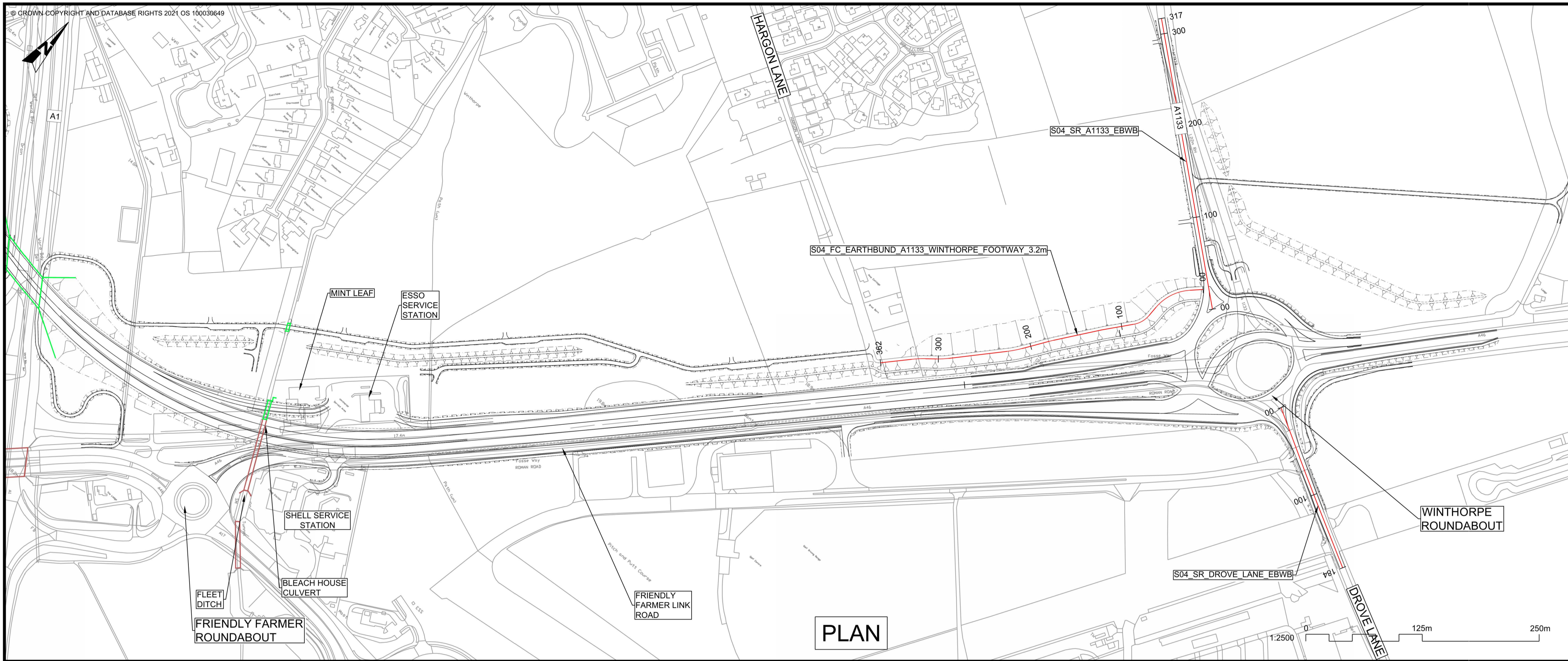
SO4_ML_A46_WINTHORPE_NBXX
SCALE: H 1:2500,V 1:500, DATUM: 15.000

SO4_ML_A46_WINTHORPE_SBXX
SCALE: H 1:2500,V 1:500, DATUM: 15.000



C02	11/03/24	Revised for DCO Submission	JK	SC	HF
REV.	DATE	AMENDMENT DETAILS	ORIG	CHK'D	APP'D
CLIENT national highways					
PURPOSE OF ISSUE DCO APPLICATION					
DEVELOPMENT CONSENT ORDER NUMBER TR010065					
PROJECT TITLE A46 NEWARK BYPASS					
DRAWING TITLE ENGINEERING PLANS AND SECTIONS REGULATION 5(2)(o), 5(2)(P) and 6(2) PLAN AND PROFILES - SHEET 20 OF 37 WINTHORPE ROUNDABOUT					
ORIGINAL SIZE	A1	SCALE	1:2500		
DRAWING NUMBER	HE PIN	ORIGINATOR	VOLUME	PROJECT REF NO.	
HE551478	SKAG	HGN		HE551478	
CONWI_CONW	DR	CH	26260	REVISION	C02
LOCATION	TYPE	ROLE	NUMBER		

© Skanska
This document is issued for the party which commissioned it and for specific purposes connected with the captioned project only. It should not be relied upon by any other party or used for any other purpose.
We accept no responsibility for the consequences of this document being relied upon by any other party, or being used for any other purpose, or containing any error or omission which is due to an error or omission in data supplied to us by other parties.



- NOTES**
1. THE DESIGN SHOWN WILL BE SUBJECT TO DETAILED DESIGN DEVELOPMENT IN ACCORDANCE WITH THE PROVISIONS OF THE DEVELOPMENT CONSENT ORDER (TR010065/APP/3.1).
 2. THIS DRAWING SHOULD BE READ IN CONJUNCTION WITH THE WORK PLANS (TR010065/APP/2.3) AND SCHEDULE 1 (AUTHORISED DEVELOPMENT) OF THE DEVELOPMENT CONSENT ORDER (TR010065/APP/3.1).
 3. DO NOT SCALE FROM THIS DRAWING. USE ONLY PRINTED DIMENSIONS.
 4. ALL DIMENSIONS, CHAINAGES, LEVELS AND COORDINATES ARE IN METRES UNLESS DEFINED OTHERWISE.

PLAN VIEW KEY:

- EXISTING STRUCTURE
- NEW STRUCTURE
- NEW DESIGN
- NEW ALIGNMENT
- NEW DESIGN CHAINAGE
- NEW EMBANKMENT
- NEW CUTTING
- RIVER
- RAILWAY LINE

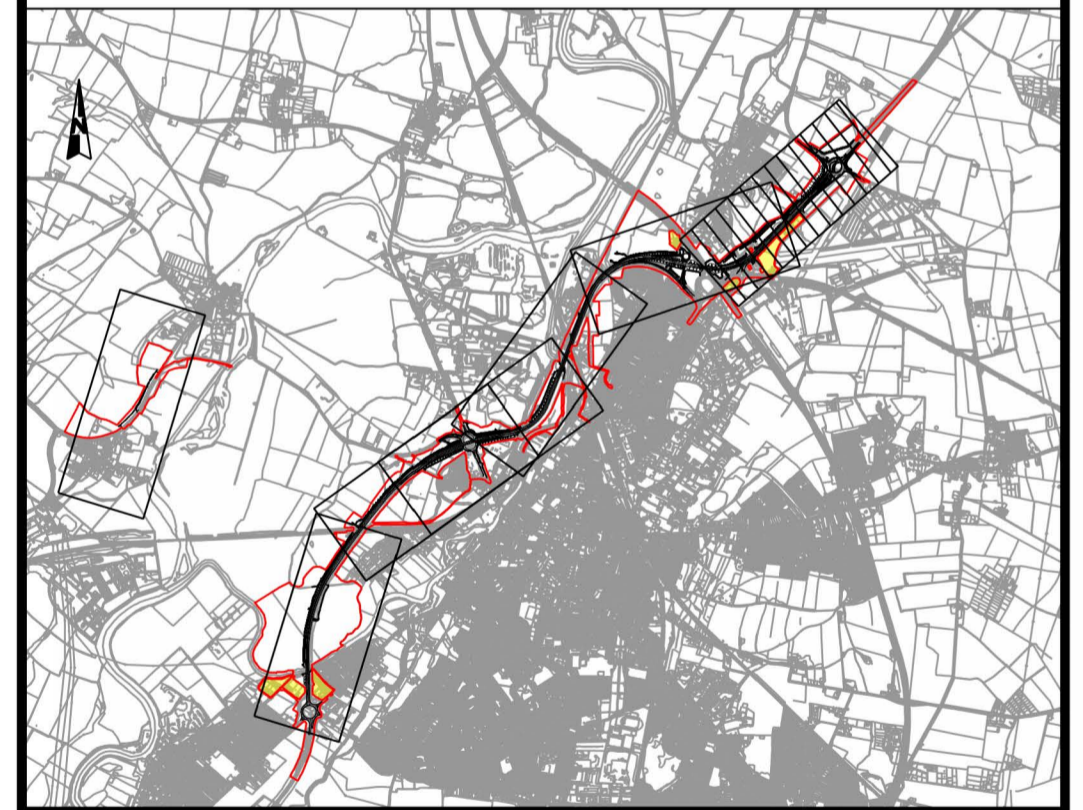
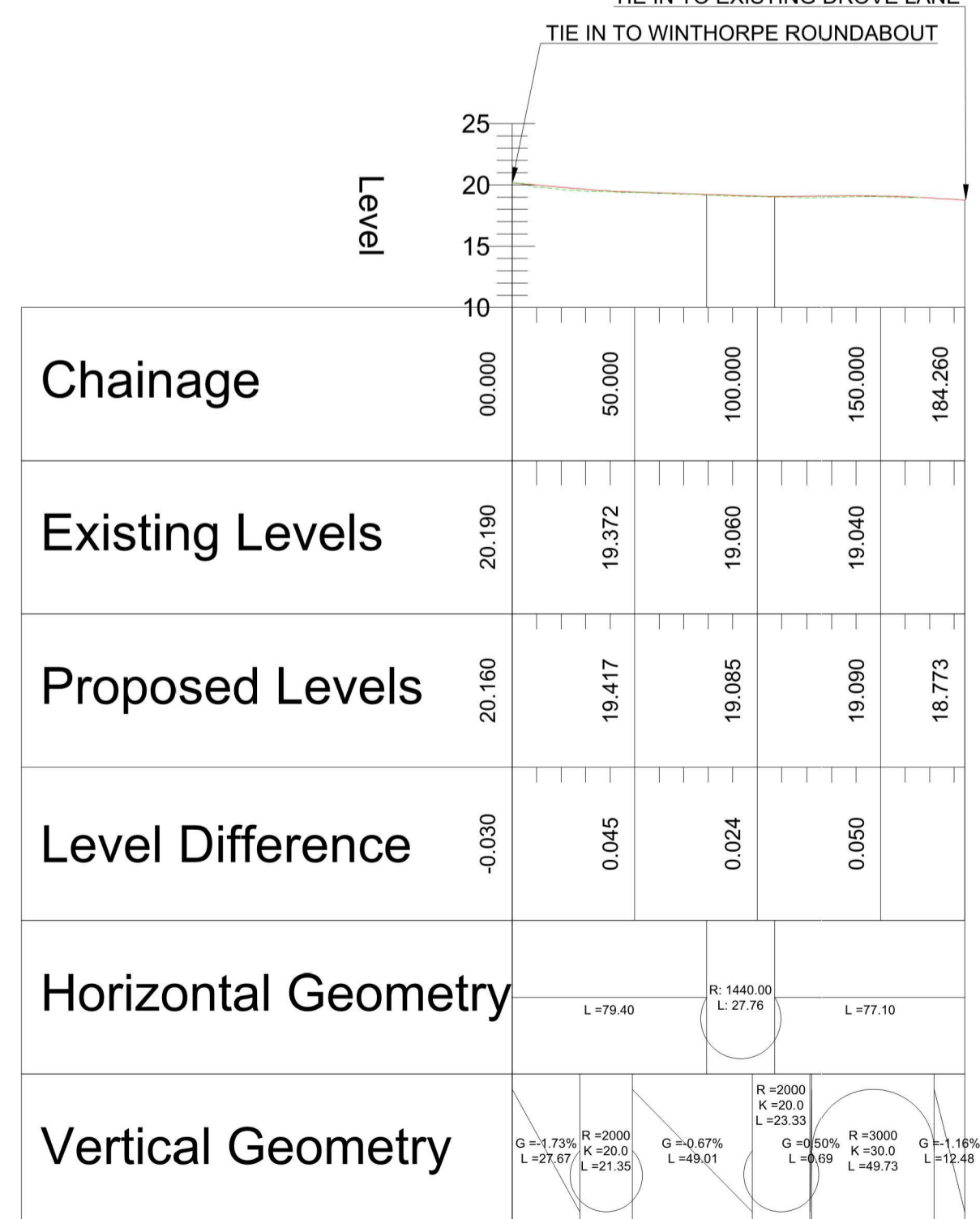
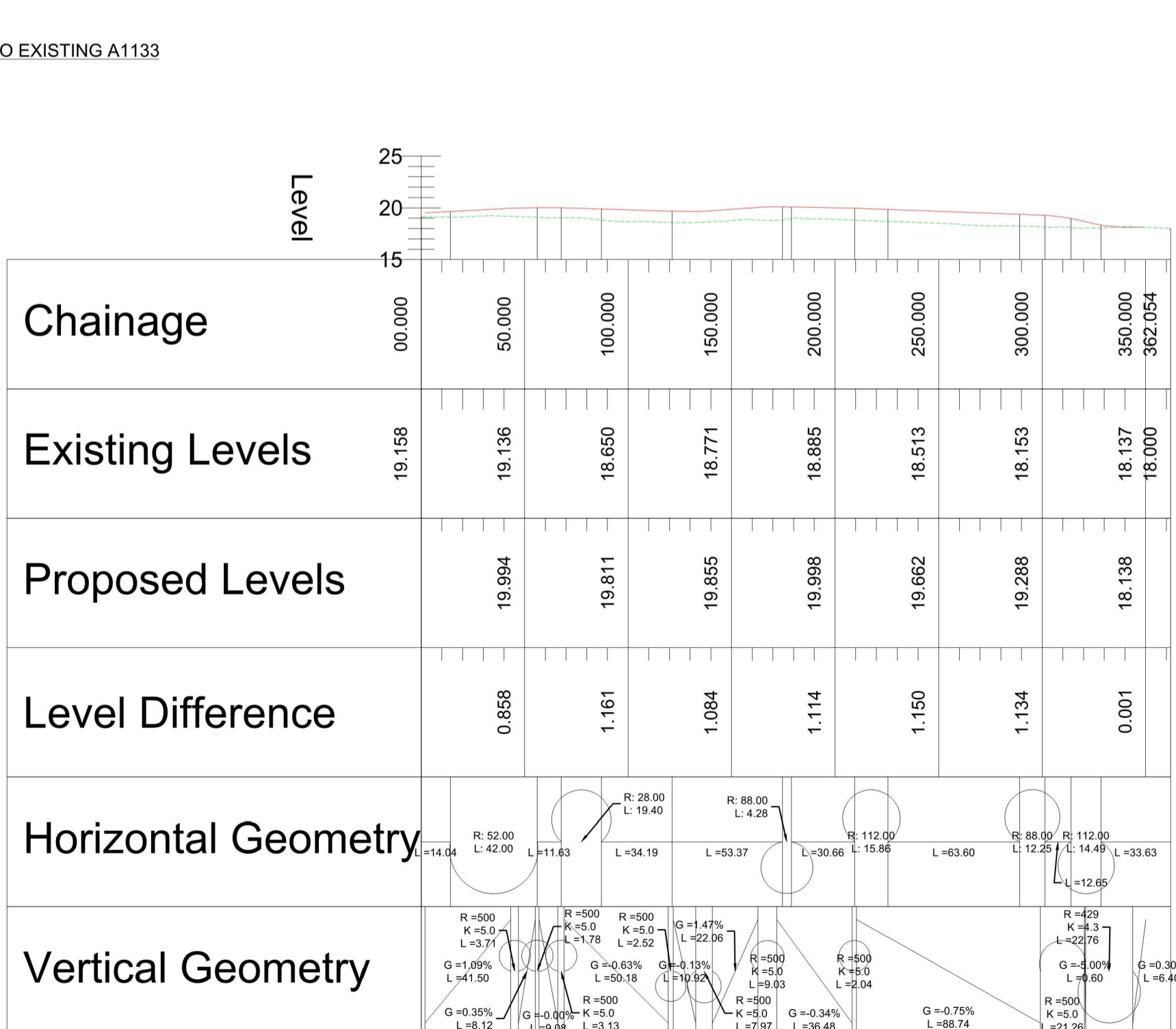
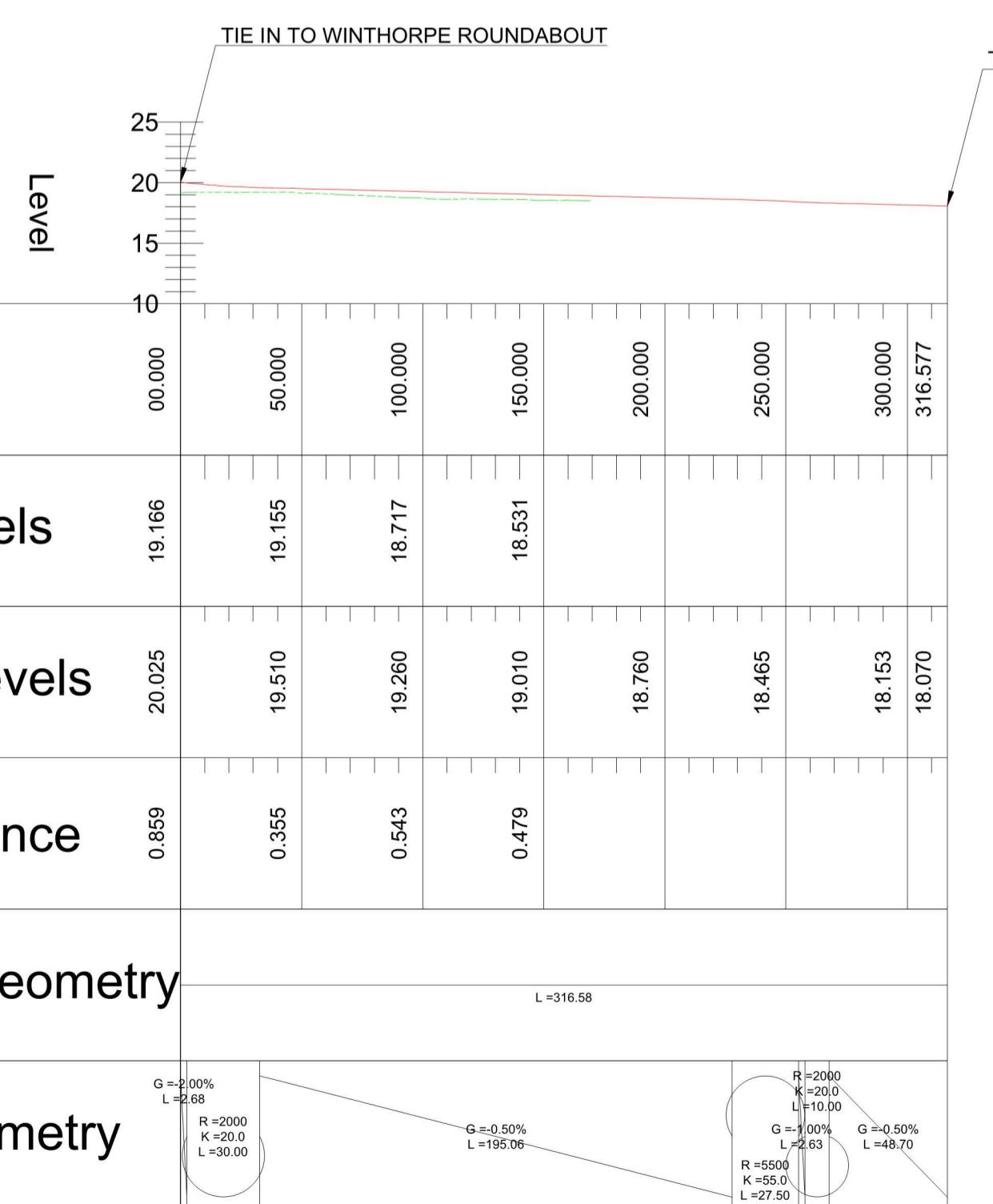
PROFILE VIEW KEY:

- EXISTING GROUND
- NEW ROAD LEVEL
- NEW STRUCTURE

S04_SR_A1133_EBWB
SCALE: H 1:2500,V 1:500, DATUM: 10.000

**S04_FC_EARTHBOUND_A1133_WINTHORPE
_FOOTWAY_3.2M**
SCALE: H 1:2500,V 1:500, DATUM: 15.000

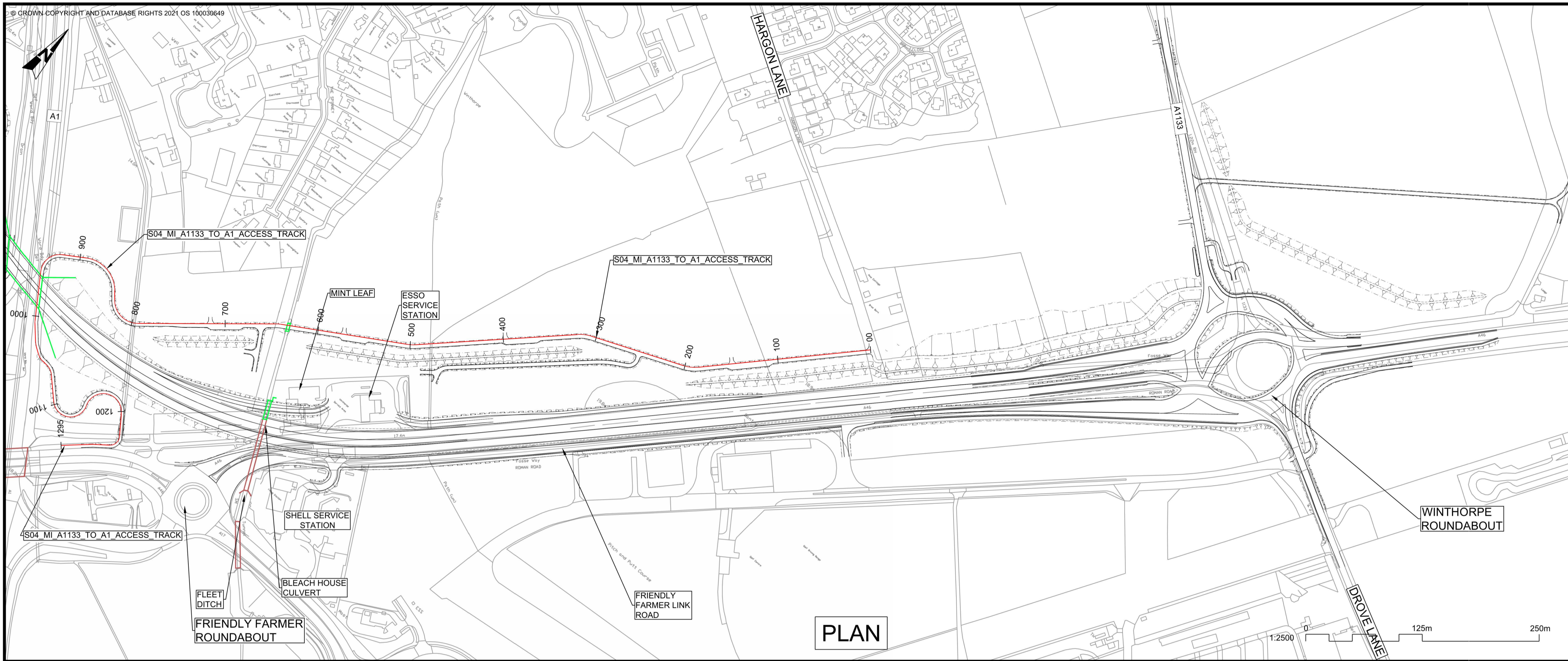
S04_SR_DROVE_LANE_EBWB
SCALE: H 1:2500,V 1:500, DATUM: 10.000



CO2	11/03/24	Revised for DCO Submission	JK	SC	HF
REV.	DATE	AMENDMENT DETAILS	ORIG	CHK'D	APP'D
CLIENT national highways					
PURPOSE OF ISSUE DCO APPLICATION					
DEVELOPMENT CONSENT ORDER NUMBER TR010065					
PROJECT TITLE A46 NEWARK BYPASS					
DRAWING TITLE ENGINEERING PLANS AND SECTIONS REGULATION 5(2)(o), 5(2)(P) and 6(2) PLAN AND PROFILES - SHEET 21 OF 37 WINTHORPE ROUNDABOUT					
ORIGINAL SIZE	A1	SCALE	1:2500		
DRAWING NUMBER	HE PIN	ORIGINATOR	VOLUME	PROJECT REF NO.	
HE551478	SKAG	HGN		HE551478	
CONWI_CONW	DR	CH	26261	REVISION	
LOCATION	TYPE	ROLE	NUMBER	C02	

© Skanska
This document is issued for the party which commissioned it and for specific purposes connected with the captioned project only. It should not be relied upon by any other party or used for any other purpose. We accept no responsibility for the consequences of this document being relied upon by any other party, or being used for any other purpose, or containing any error or omission which is due to an error or omission in data supplied to us by other parties.

PROFILE



- NOTES**
1. THE DESIGN SHOWN WILL BE SUBJECT TO DETAILED DESIGN DEVELOPMENT IN ACCORDANCE WITH THE PROVISIONS OF THE DEVELOPMENT CONSENT ORDER (TR010065/APP/3.1).
 2. THIS DRAWING SHOULD BE READ IN CONJUNCTION WITH THE WORK PLANS (TR010065/APP/2.3) AND SCHEDULE 1 (AUTHORISED DEVELOPMENT) OF THE DEVELOPMENT CONSENT ORDER (TR010065/APP/3.1).
 3. DO NOT SCALE FROM THIS DRAWING. USE ONLY PRINTED DIMENSIONS.
 4. ALL DIMENSIONS, CHAINAGES, LEVELS AND COORDINATES ARE IN METRES UNLESS DEFINED OTHERWISE.

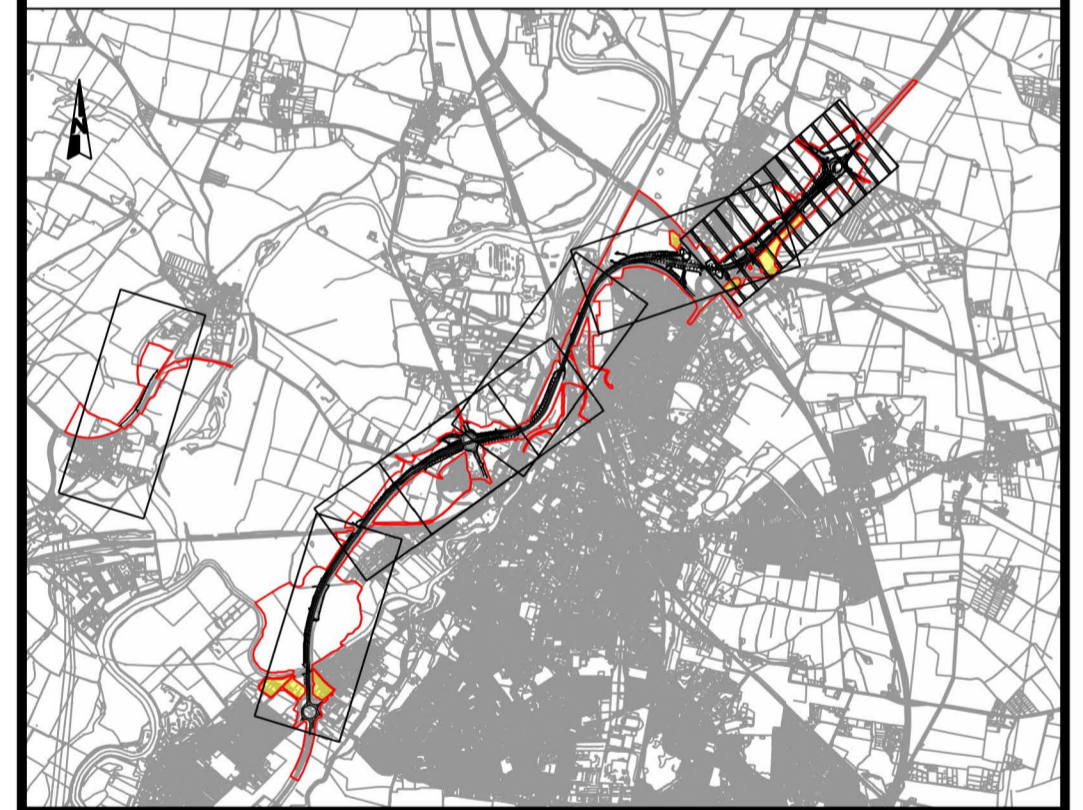
PLAN VIEW KEY:

- EXISTING STRUCTURE
- NEW STRUCTURE
- NEW DESIGN
- NEW ALIGNMENT
- NEW DESIGN CHAINAGE
- NEW EMBANKMENT
- NEW CUTTING
- RIVER
- RAILWAY LINE

PROFILE VIEW KEY:

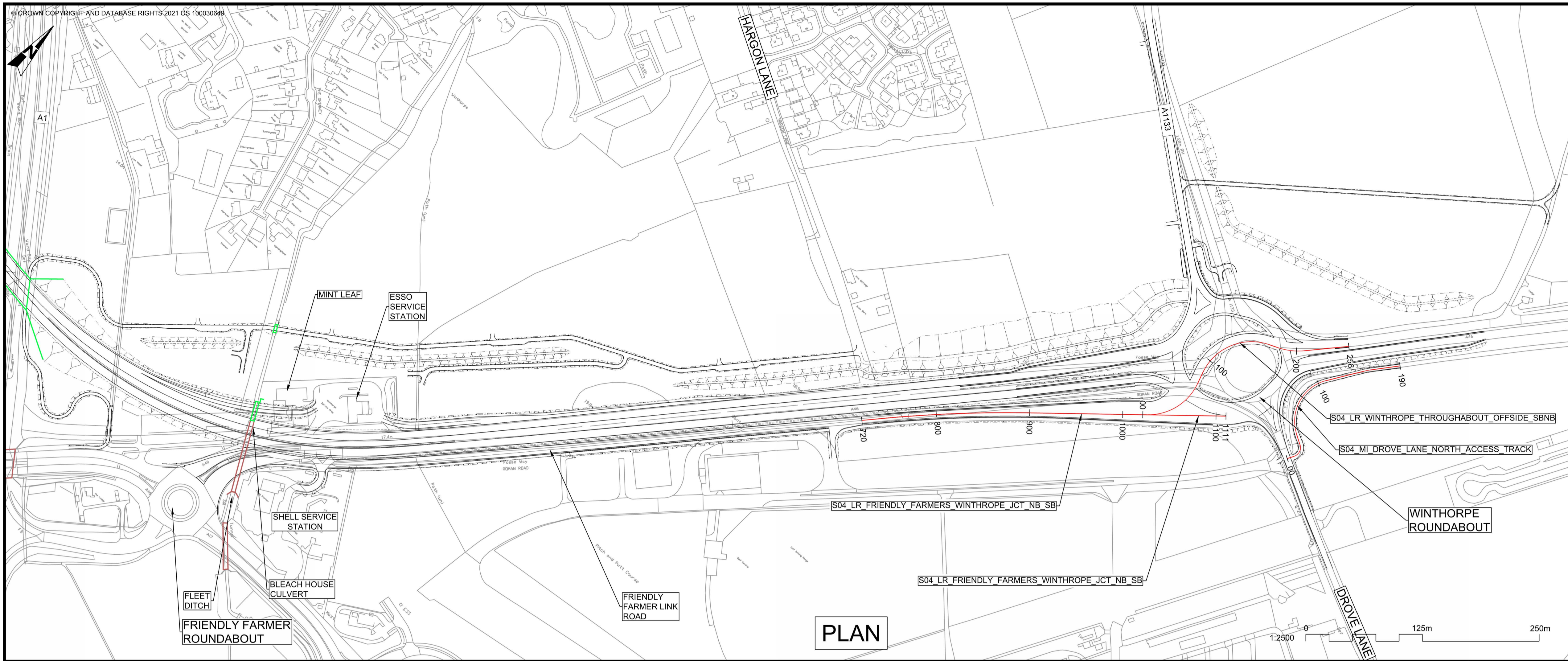
- EXISTING GROUND
- NEW ROAD LEVEL
- NEW STRUCTURE

S04_MI_A1133_TO_A1_ACCESS_TRACK
SCALE: H 1:2500, V 1:500. DATUM: 5.000



C02	11/03/24	Revised for DCO Submission	JK	SC	HF
REV.	DATE	AMENDMENT DETAILS	ORIG	CHK'D	APP'D
CLIENT					
national highways					
PURPOSE OF ISSUE					
DCO APPLICATION					
DEVELOPMENT CONSENT ORDER NUMBER					
TR010065					
PROJECT TITLE					
A46 NEWARK BYPASS					
DRAWING TITLE					
REGULATION 5(2)(o), 5(2)(P) and 6(2) PLAN AND PROFILES - SHEET 22 OF 37 WINTHORPE ROUNDABOUT					
ORIGINAL SIZE	A1	SCALE	1:2500		
DRAWING NUMBER	HE PIN	ORIGINATOR	VOLUME	PROJECT REF NO.	
HE551478	SKAG	HGN		HE551478	
CONWI_CONW	DR	CH	26262	REVISION	
LOCATION	TYPE	ROLE	NUMBER	C02	

PROFILE



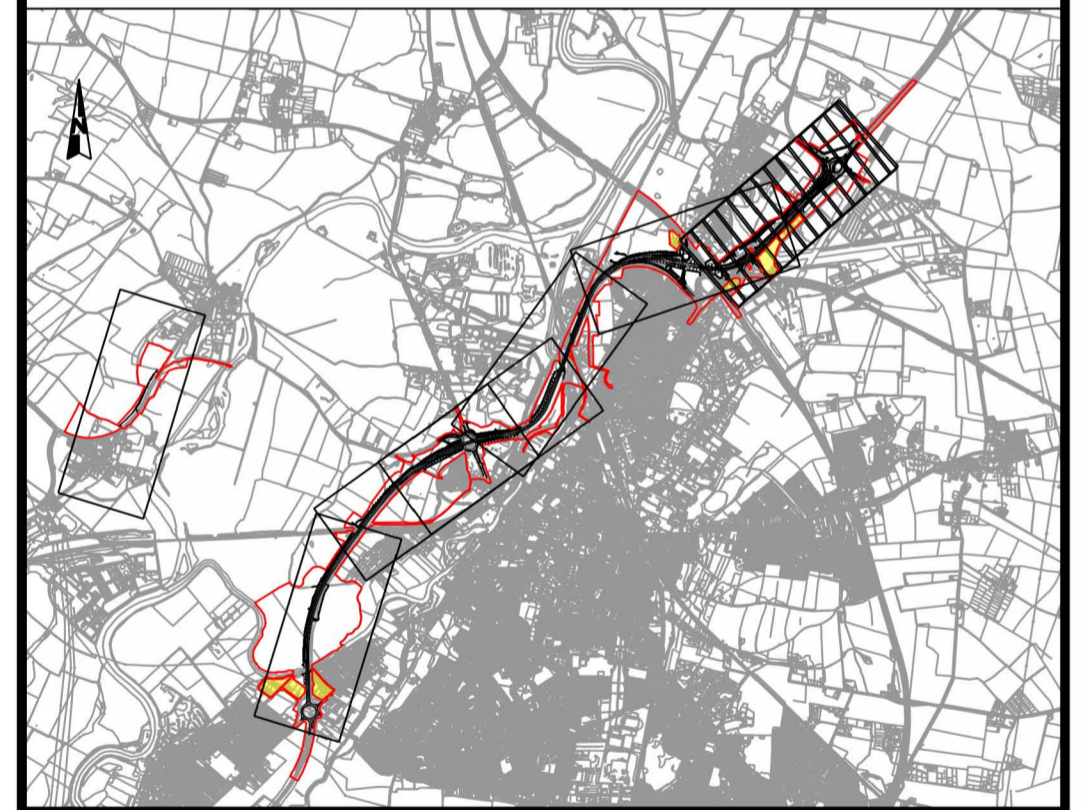
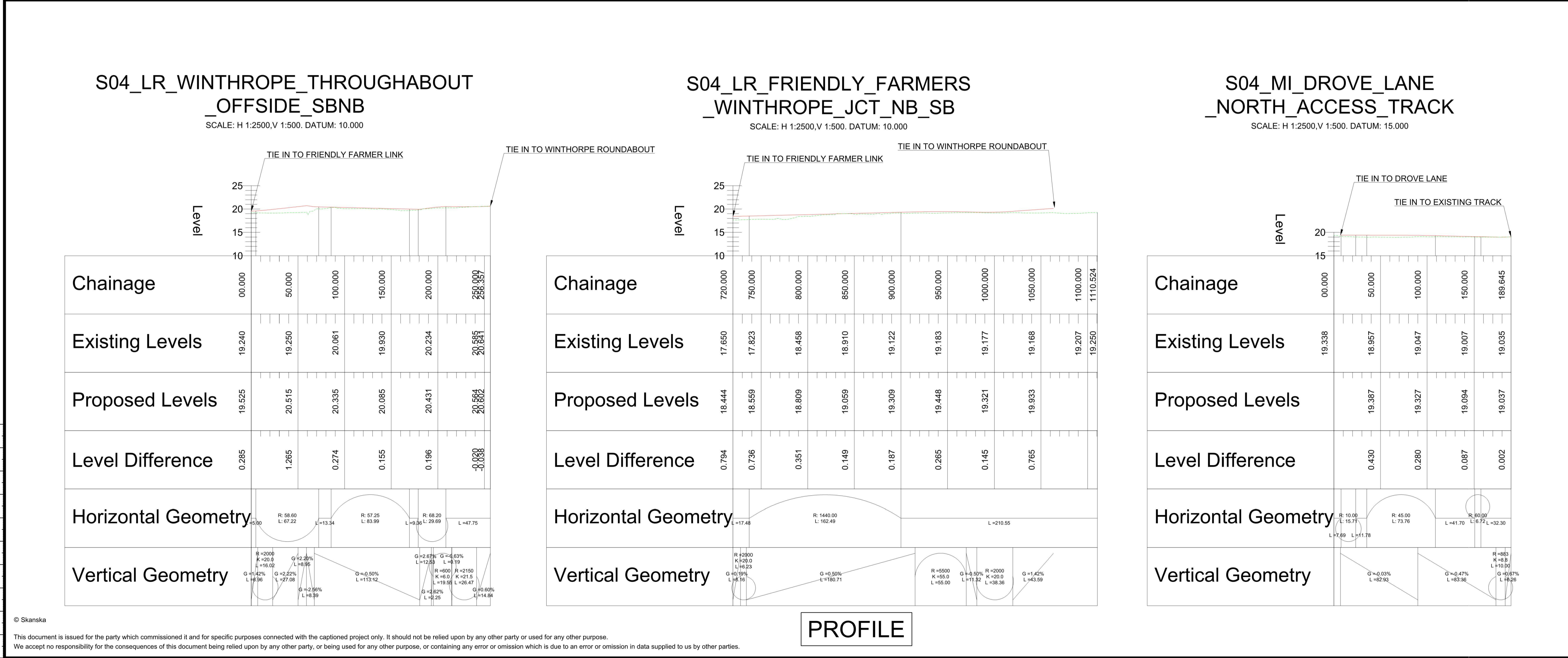
- NOTES**
- THE DESIGN SHOWN WILL BE SUBJECT TO DETAILED DESIGN DEVELOPMENT IN ACCORDANCE WITH THE PROVISIONS OF THE DEVELOPMENT CONSENT ORDER (TR010065/APP/3.1).
 - THIS DRAWING SHOULD BE READ IN CONJUNCTION WITH THE WORK PLANS (TR010065/APP/2.3) AND SCHEDULE 1 (AUTHORISED DEVELOPMENT) OF THE DEVELOPMENT CONSENT ORDER (TR010065/APP/3.1).
 - DO NOT SCALE FROM THIS DRAWING, USE ONLY PRINTED DIMENSIONS.
 - ALL DIMENSIONS, CHAINAGES, LEVELS AND COORDINATES ARE IN METRES UNLESS DEFINED OTHERWISE.

PLAN VIEW KEY:

- EXISTING STRUCTURE
- NEW STRUCTURE
- NEW DESIGN
- NEW ALIGNMENT
- NEW DESIGN CHAINAGE
- NEW EMBANKMENT
- NEW CUTTING
- RIVER
- RAILWAY LINE

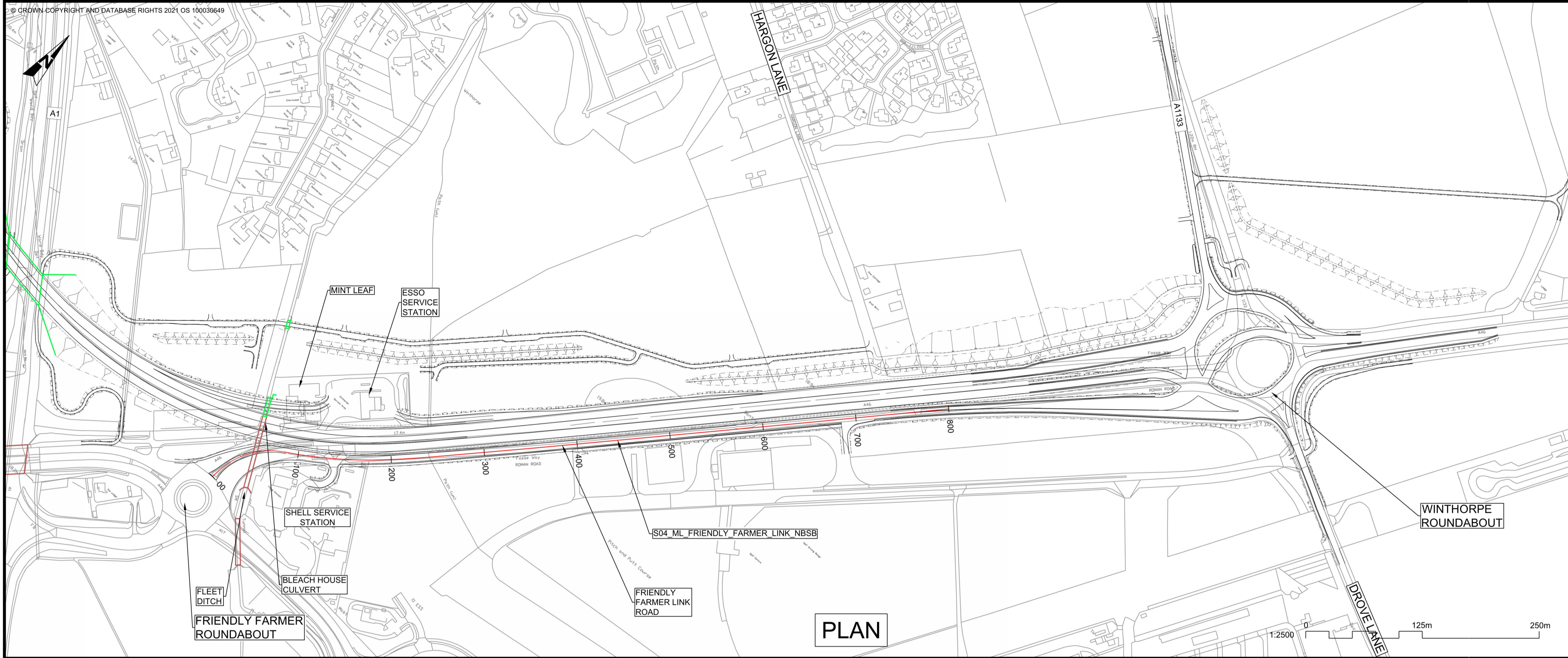
PROFILE VIEW KEY:

- EXISTING GROUND
- NEW ROAD LEVEL
- NEW STRUCTURE



REV.	DATE	AMENDMENT DETAILS	ORIG	CHK'D	APP'D
C02	11/03/24	Revised for DCO Submission	JK	SC	HF
CLIENT: national highways					
PURPOSE OF ISSUE: DCO APPLICATION					
DEVELOPMENT CONSENT ORDER NUMBER: TR010065					
PROJECT TITLE: A46 NEWARK BYPASS					
DRAWING TITLE: ENGINEERING PLANS AND SECTIONS REGULATION 5(2)(o), 5(2)(P) and 6(2) PLAN AND PROFILES - SHEET 23 OF 37 WINTHORPE ROUNDABOUT					
ORIGINAL SIZE	A1	SCALE	1:2500		
DRAWING NUMBER	HE PIN	ORIGINATOR	VOLUME	PROJECT REF NO.	
HE551478	SKAG	HGN		HE551478	
LOCATION	TYPE	ROLE	NUMBER	REVISION	
CONWI_CONW	DR	CH	26263	C02	

© Skanska
This document is issued for the party which commissioned it and for specific purposes connected with the captioned project only. It should not be relied upon by any other party or used for any other purpose. We accept no responsibility for the consequences of this document being relied upon by any other party, or being used for any other purpose, or containing any error or omission which is due to an error or omission in data supplied to us by other parties.



PLAN

- NOTES**
1. THE DESIGN SHOWN WILL BE SUBJECT TO DETAILED DESIGN DEVELOPMENT IN ACCORDANCE WITH THE PROVISIONS OF THE DEVELOPMENT CONSENT ORDER (TR010065/APP/3.1).
 2. THIS DRAWING SHOULD BE READ IN CONJUNCTION WITH THE WORK PLANS (TR010065/APP/2.3) AND SCHEDULE 1 (AUTHORISED DEVELOPMENT) OF THE DEVELOPMENT CONSENT ORDER (TR010065/APP/3.1).
 3. DO NOT SCALE FROM THIS DRAWING, USE ONLY PRINTED DIMENSIONS.
 4. ALL DIMENSIONS, CHAINAGES, LEVELS AND COORDINATES ARE IN METRES UNLESS DEFINED OTHERWISE.

PLAN VIEW KEY:

- EXISTING STRUCTURE
- NEW STRUCTURE
- NEW DESIGN
- NEW ALIGNMENT
- XXXX NEW DESIGN CHAINAGE
- NEW EMBANKMENT
- NEW CUTTING
- RIVER
- RAILWAY LINE

PROFILE VIEW KEY:

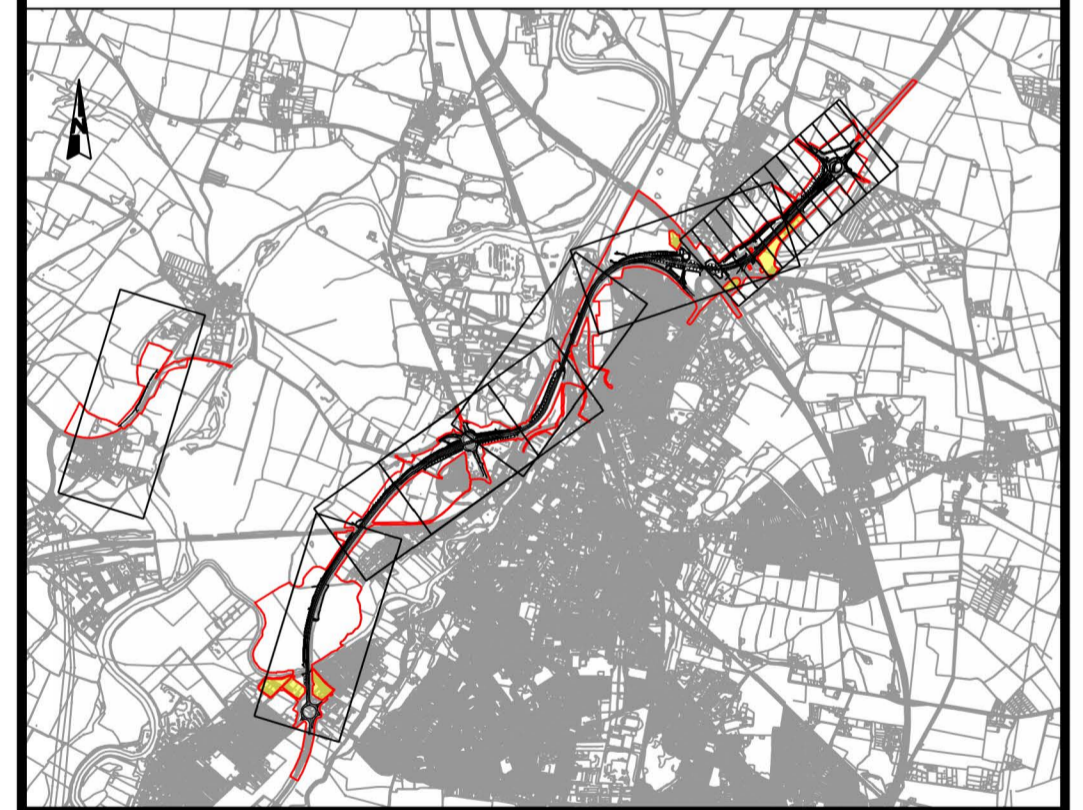
- EXISTING GROUND
- NEW ROAD LEVEL
- NEW STRUCTURE

S04_ML_FRIENDLY_FARMER_LINK_NBSB

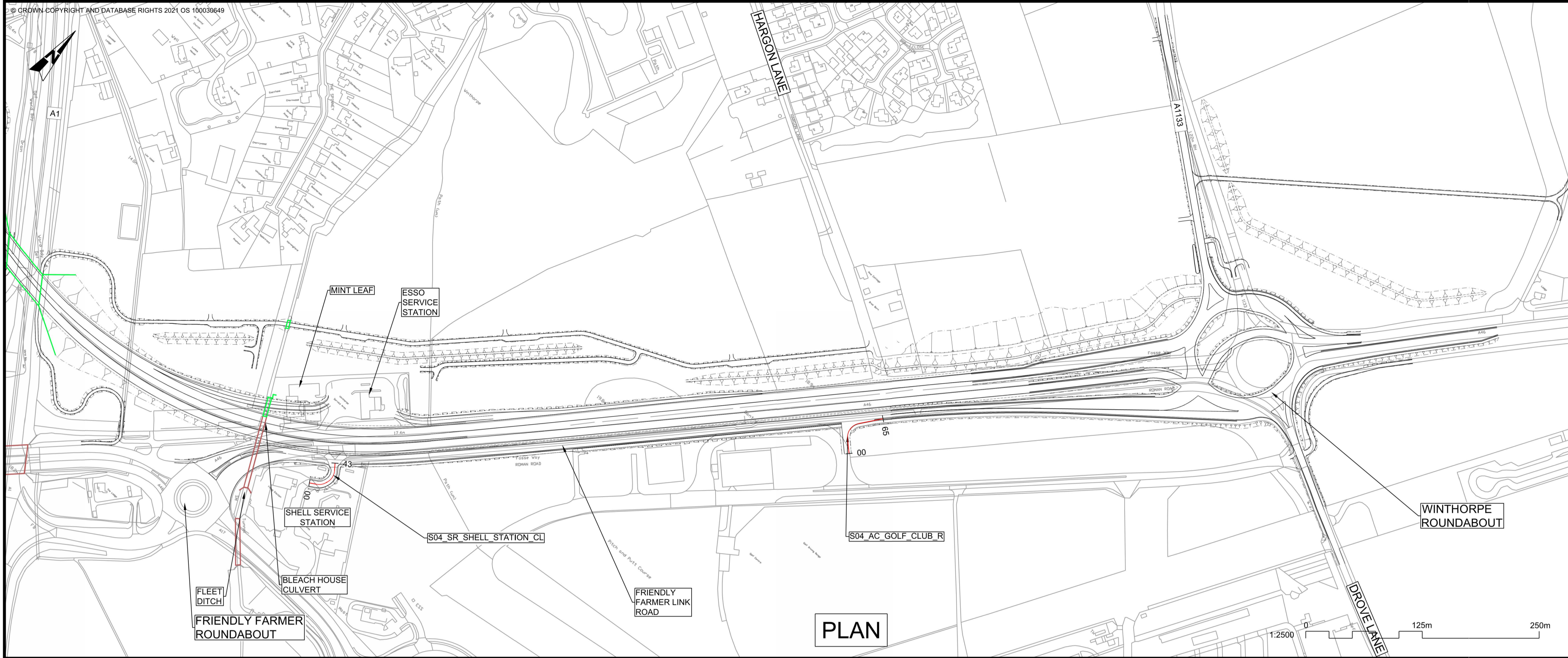
SCALE: H 1:2500, V 1:500, DATUM: 10.000



PROFILE



REV.	DATE	AMENDMENT DETAILS	JK	SC	HF
C02	11/03/24	Revised for DCO Submission			
CLIENT					
national highways					
PURPOSE OF ISSUE					
DCO APPLICATION					
DEVELOPMENT CONSENT ORDER NUMBER					
TR010065					
PROJECT TITLE					
A46 NEWARK BYPASS					
DRAWING TITLE					
ENGINEERING PLANS AND SECTIONS REGULATION 5(2)(o), 5(2)(P) and 6(2) PLAN AND PROFILES - SHEET 24 OF 37 FRIENDLY FARMER LINK					
ORIGINAL SIZE	A1	SCALE	1:2500		
DRAWING NUMBER	ORIGINATOR	VOLUME	PROJECT REF NO.		
HE PIN	SKAG	HGN	HE551478		
CONWI_CONW	DR	CH	26270	REVISION	
LOCATION	TYPE	ROLE	NUMBER	C02	



PLAN

- NOTES
1. THE DESIGN SHOWN WILL BE SUBJECT TO DETAILED DESIGN DEVELOPMENT IN ACCORDANCE WITH THE PROVISIONS OF THE DEVELOPMENT CONSENT ORDER (TR010065/APP/3.1).
 2. THIS DRAWING SHOULD BE READ IN CONJUNCTION WITH THE WORK PLANS (TR010065/APP/2.3) AND SCHEDULE 1 (AUTHORISED DEVELOPMENT) OF THE DEVELOPMENT CONSENT ORDER (TR010065/APP/3.1).
 3. DO NOT SCALE FROM THIS DRAWING, USE ONLY PRINTED DIMENSIONS.
 4. ALL DIMENSIONS, CHAINAGES, LEVELS AND COORDINATES ARE IN METRES UNLESS DEFINED OTHERWISE.

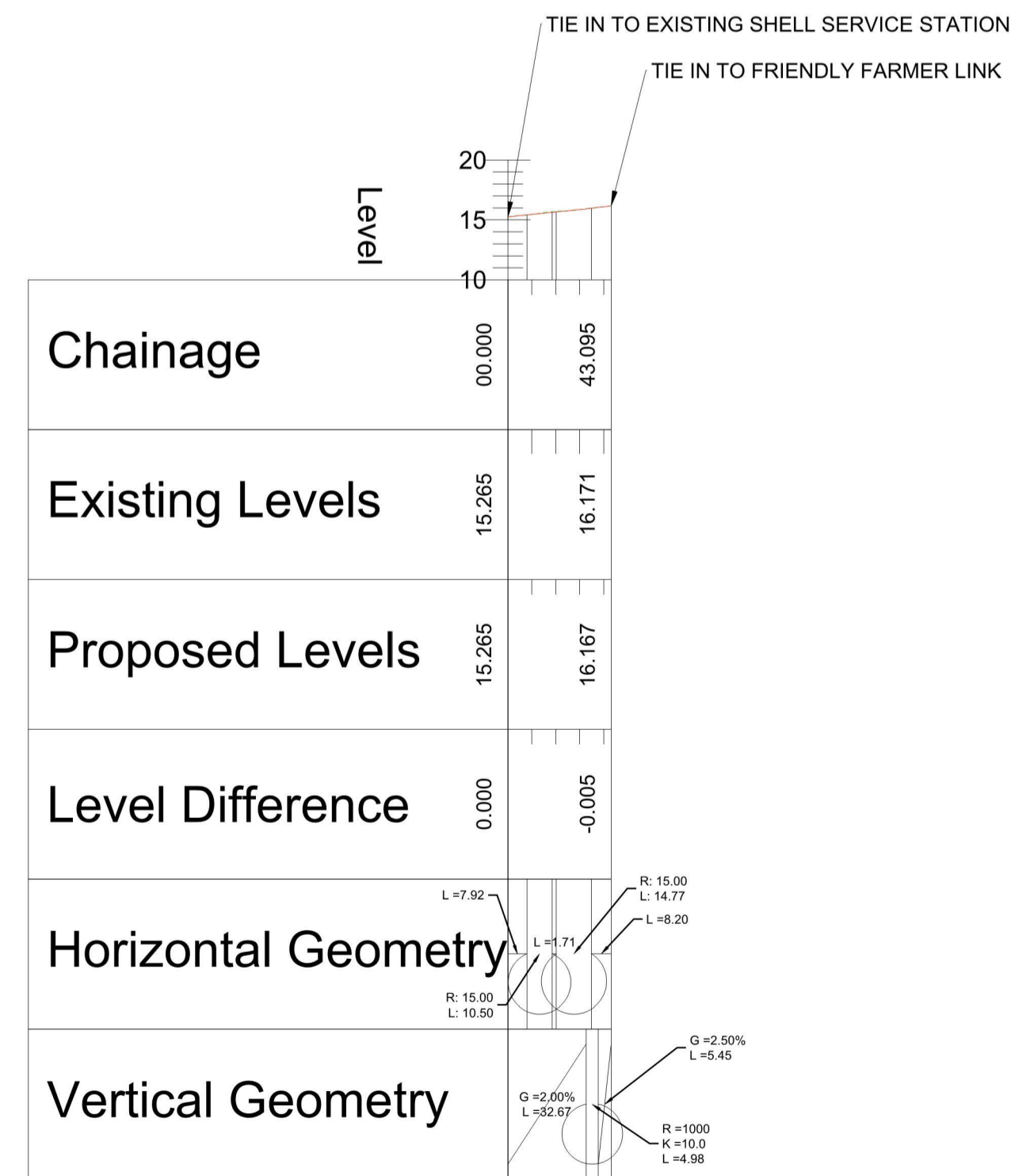
PLAN VIEW KEY:

- EXISTING STRUCTURE
- NEW STRUCTURE
- NEW DESIGN
- NEW ALIGNMENT
- XXXX NEW DESIGN CHAINAGE
- NEW EMBANKMENT
- NEW CUTTING
- RIVER
- RAILWAY LINE

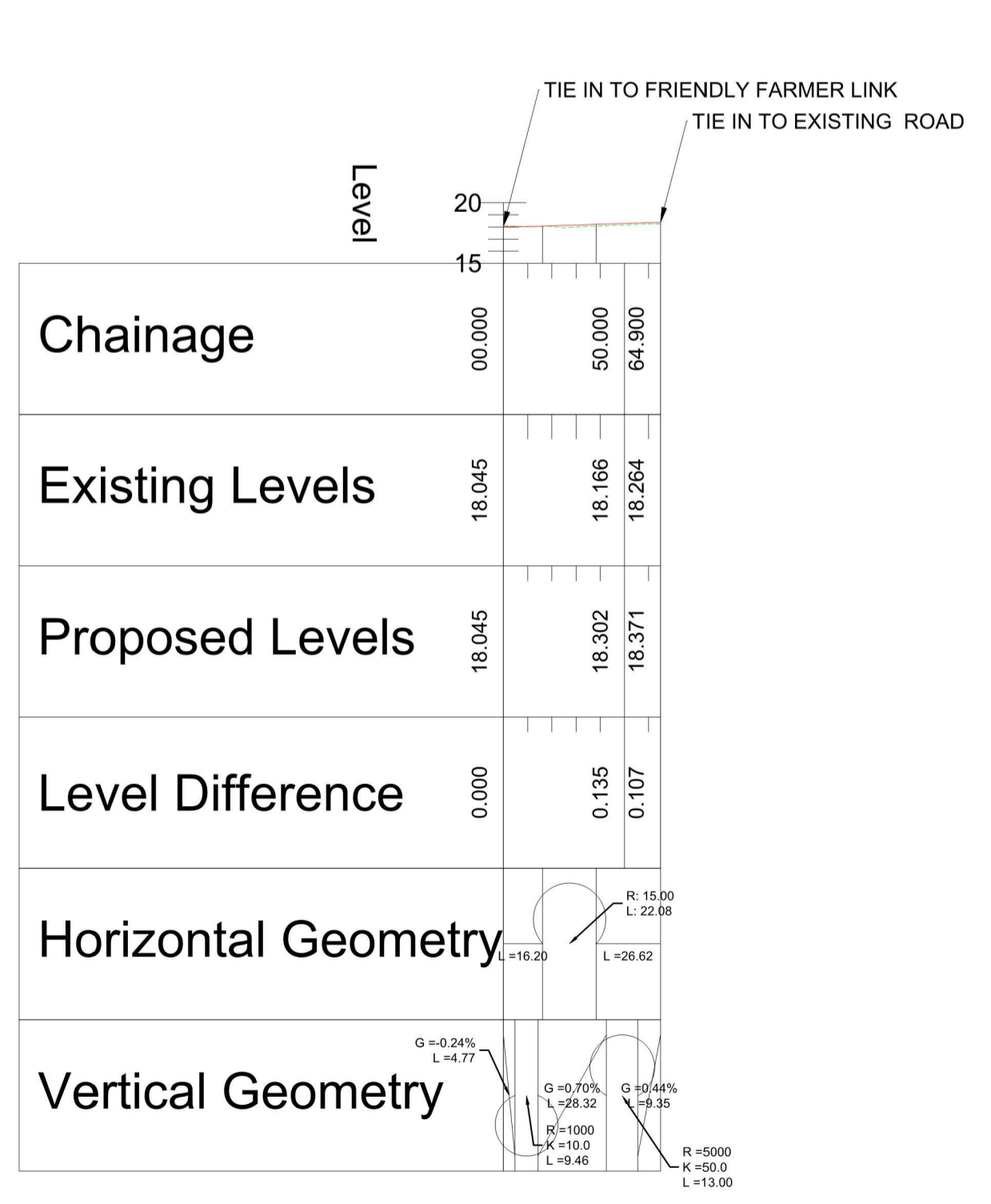
PROFILE VIEW KEY:

- EXISTING GROUND
- NEW ROAD LEVEL
- NEW STRUCTURE

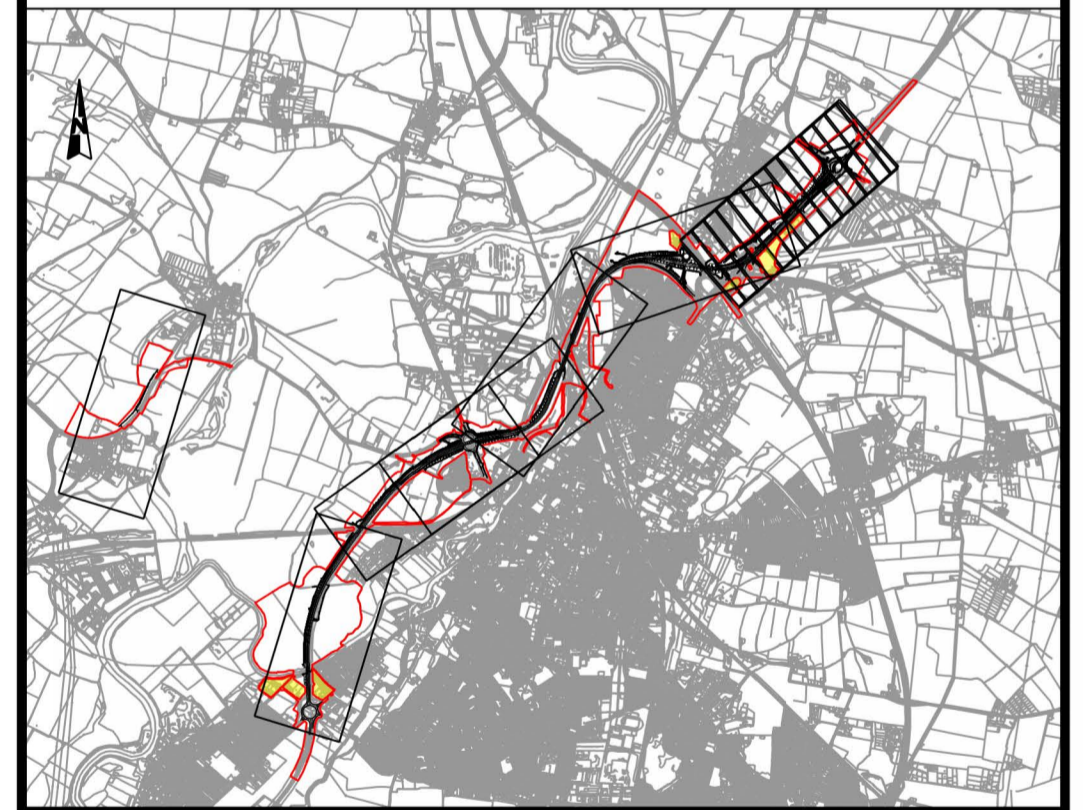
S04_SR_SHELL_STATION_CL
SCALE: H 1:2500, V 1:500. DATUM: 10.000



S04_AC_GOLF_CLUB_R
SCALE: H 1:2500, V 1:500. DATUM: 15.000



PROFILE



REV.	DATE	AMENDMENT DETAILS	ORIG	CHK'D	APP'D
C02	11/03/24	Revised for DCO Submission	JK	SC	HF
CLIENT					
national highways					
PURPOSE OF ISSUE					
DCO APPLICATION					
DEVELOPMENT CONSENT ORDER NUMBER					
TR010065					
PROJECT TITLE					
A46 NEWARK BYPASS					
DRAWING TITLE					
ENGINEERING PLANS AND SECTIONS REGULATION 5(2)(o), 5(2)(P) and 6(2) PLAN AND PROFILES - SHEET 25 OF 37 FRIENDLY FARMER LINK					
ORIGINAL SIZE		SCALE			
A1		1:2500			
DRAWING NUMBER		ORIGINATOR		VOLUME	
HE551478		SKAG		HGN	
LOCATION		I TYPE		I ROLE	
CONWI_CONW		DR		CH	
		26271			
PROJECT REF NO.		REVISION			
HE551478		C02			